



World Food Programme

SAVING
LIVES
CHANGING
LIVES

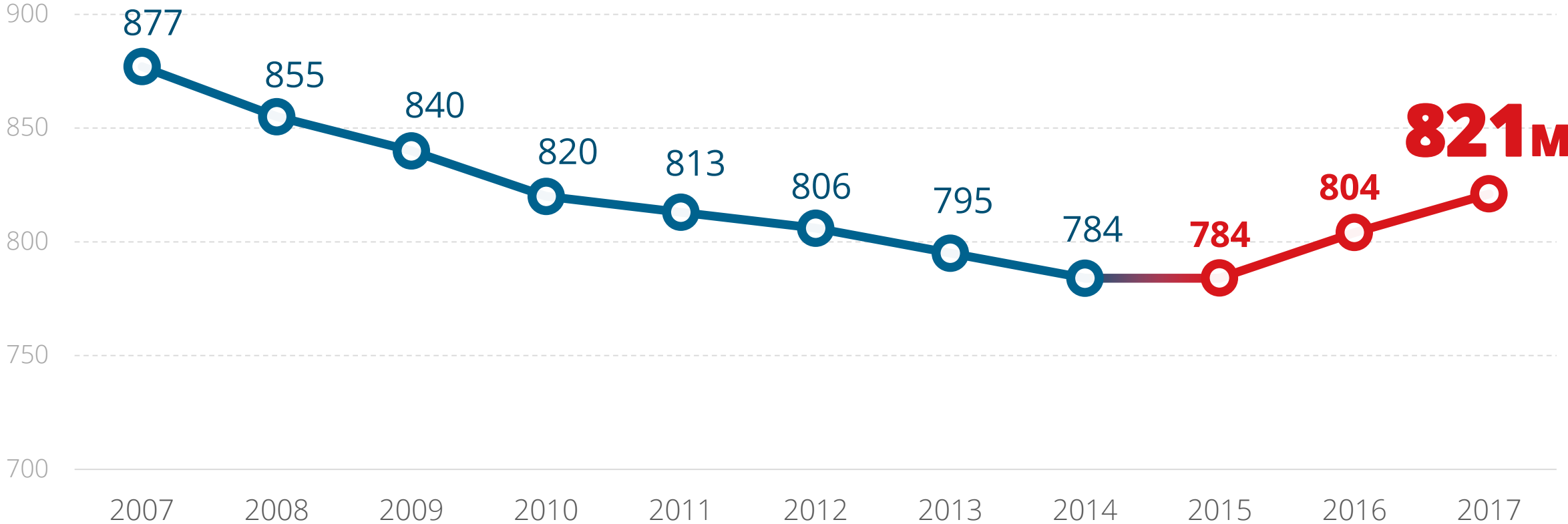


World Food Programme **WFP in Emergencies**

21 September 2018

GLOBAL HUNGER TRENDS (2007-2017)

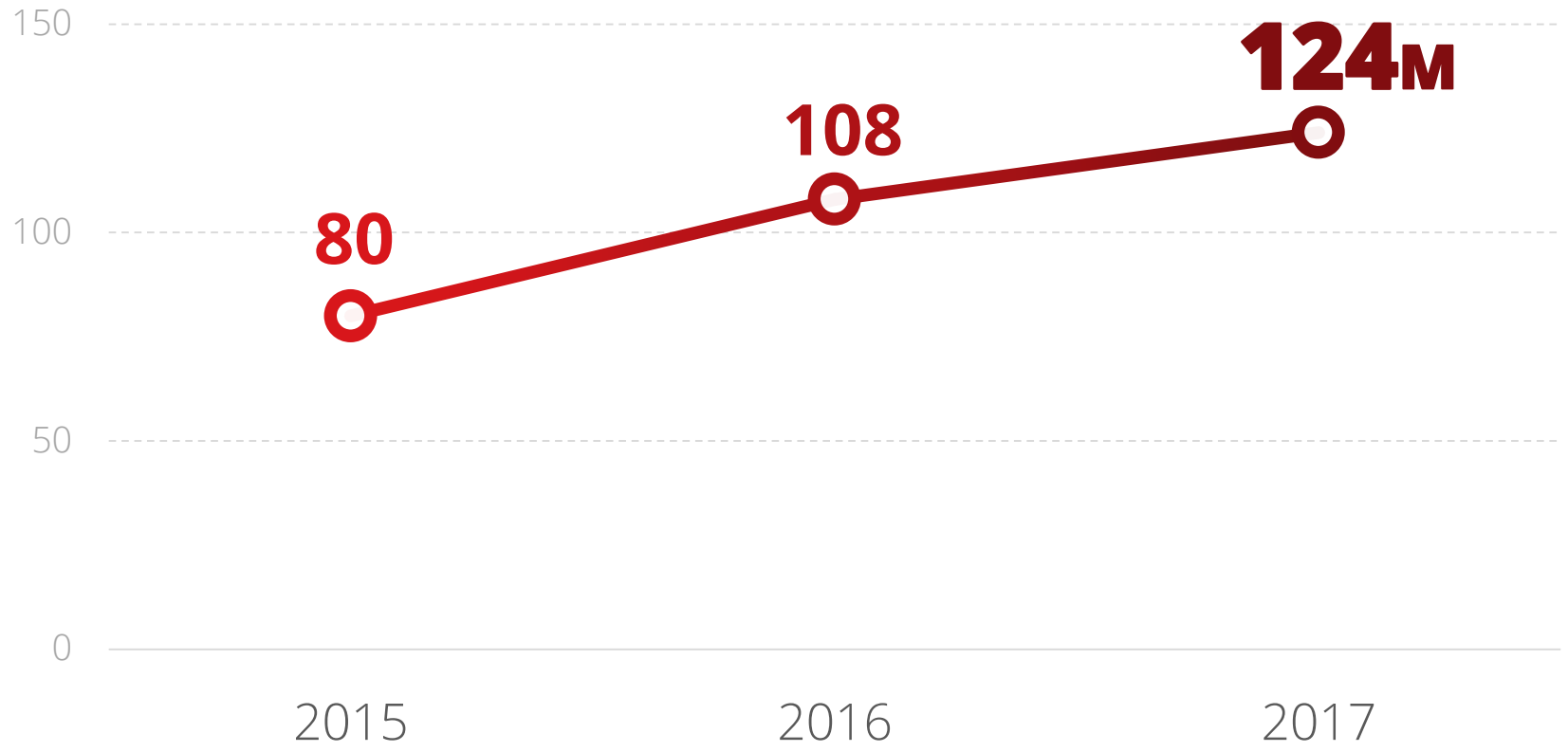
AFTER A LONG PERIOD OF DECLINE, THE NUMBER OF UNDERNOURISHED PEOPLE IN THE WORLD HAS BEEN ON THE RISE SINCE 2014 **REACHING AN ESTIMATED 821 MILLION IN 2017**



Source: FAO, 2018 State of Food Insecurity and Nutrition in the World

ACUTE HUNGER IS ON THE RISE

NUMBER OF FOOD INSECURE PEOPLE IN NEED OF URGENT HUMANITARIAN ACTION



124 million people across 51 countries facing Crisis [Integrate Phase Classification (IPC)/ Cadre Harmonisé (CH) Phase 3] levels of food insecurity or worse

An increase of 44 million since 2015



Source: Global Report on Food Crises, Food Security Information Network, 2017 and 2018

MAIN DRIVERS OF FOOD INSECURITY IN 2017

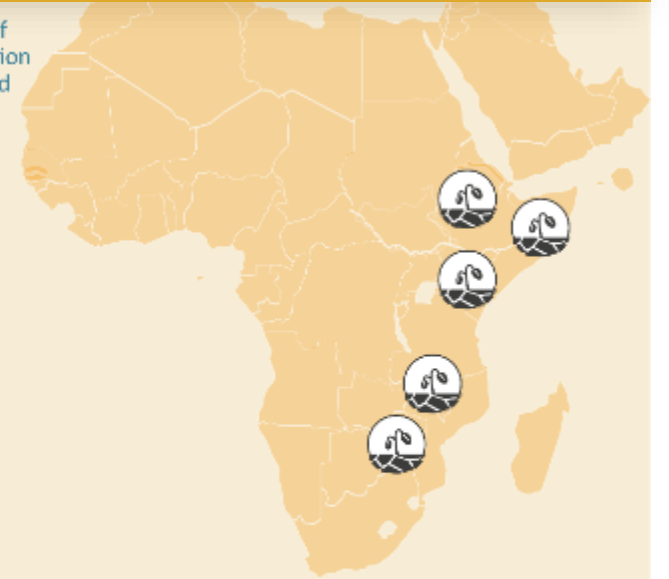
Number and share of food-insecure people (IPC/CH Phase 3 or above)

CONFLICT

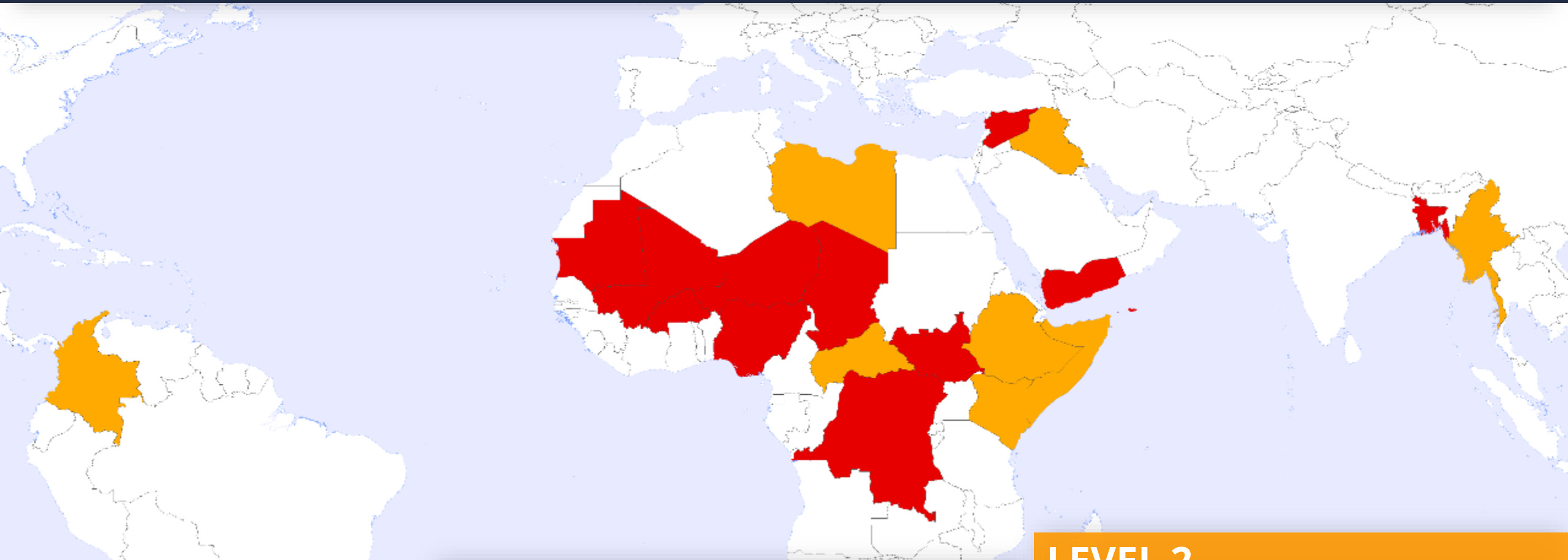
Countries	millions	% out of population analysed
YEMEN	17M	60%
NORTH NIGERIA NORTH-EASTERN NIGERIA	5.2M / 8.9M	9%
DEMOCRATIC REPUBLIC OF THE CONGO	7.7M	11%
AFGHANISTAN	7.6M	26%
SYRIAN ARAB REPUBLIC	6.5M	33%
SOUTH SUDAN	6.1M	50%
SOMALIA	3.3M	27%

CLIMATE SHOCKS

Countries	millions	% out of population analysed
ETHIOPIA	8.5M	10%
MALAWI	5.1M	27%
ZIMBABWE	4.1M	42%
KENYA	3.4M	25%



CURRENT WFP EMERGENCIES SEPTEMBER 2018



LEVEL 3

DR CONGO

BANGLADESH

NORTH EASTERN NIGERIA

SAHEL

SOUTH SUDAN

SYRIA +5

YEMEN

LEVEL 2

CENTRAL AFRICAN REPUBLIC

COLOMBIA - VENEZUELA BORDER

HORN OF AFRICA (Somalia, Kenya, Ethiopia)

IRAQ

LIBYA

MALI

MYANMAR

WFP EMERGENCY RESPONSE ACTIVATION PROTOCOL

LEVEL 2:

Emergency response operations requiring **regional** augmentation of country-level response capability.

LEVEL 3:

Emergency response operations requiring mobilization of WFP **global** response capabilities.

EMERGENCY ACTIVATION CRITERIA:



Scale



Complexity



Urgency



Capacity



Reputational Risk

OPERATIONAL COSTS (USD)

EXAMPLE FOOD BASKET:



Cereals
(Rice, Wheat, etc.)



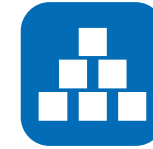
Vegetables



Oil



Salt



Sugar



Nutritious
formula
for infants

per person
per day } }

31
cents

GLOBALLY

48
cents

IN EMERGENCIES

Automated Disaster Analysis and Mapping (ADAM)

TROPICAL STORM

Tropical Cyclone MANGKHUT



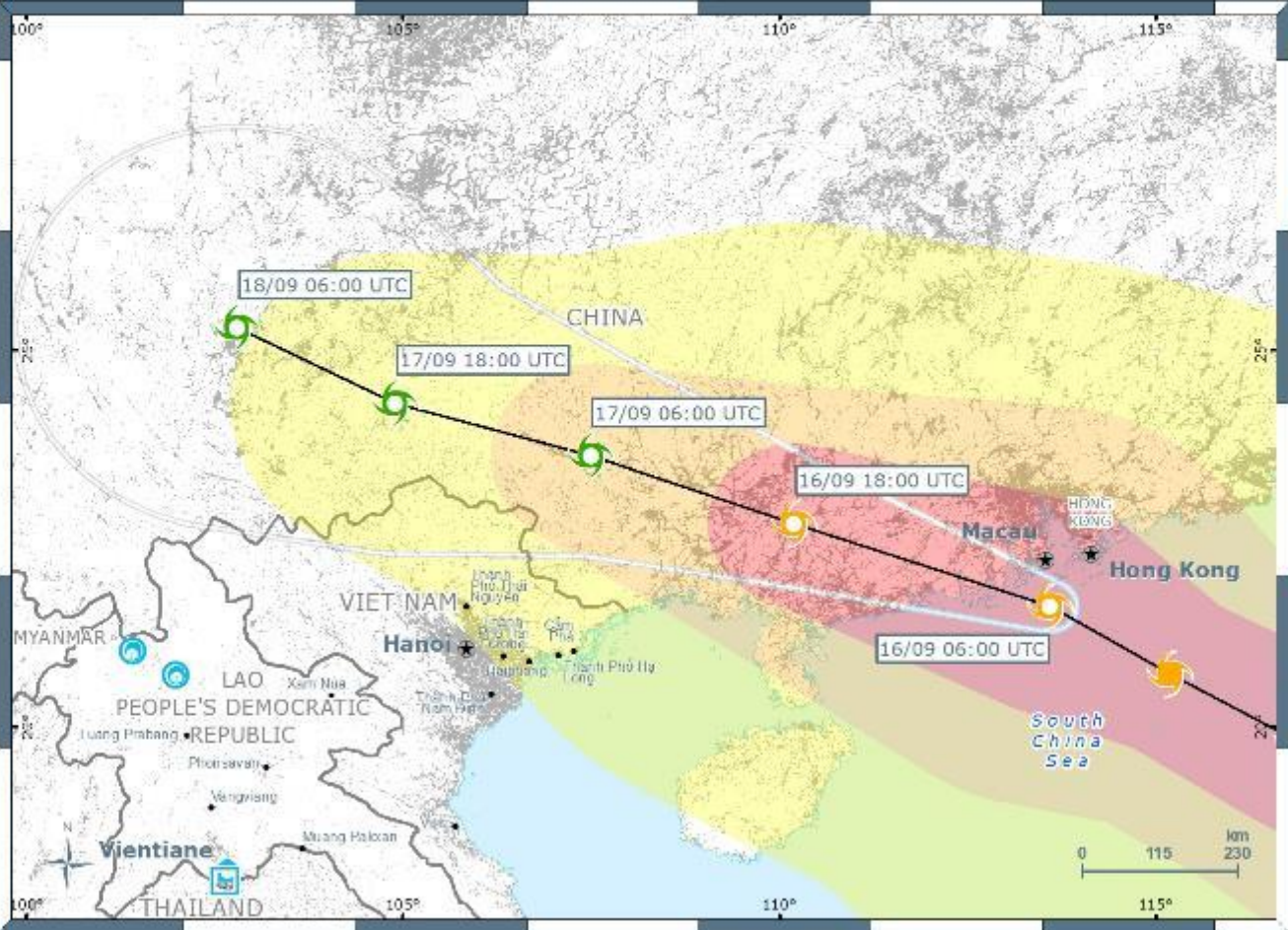
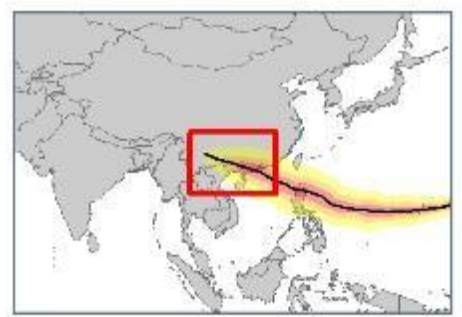
EVENT INFO

- Max windspeed:** 148.1 km/h
- Max. Storm Surge:** 3 m.
- Current Coordinates:** Lat: 21.6 Lon: 113.6
- Warning ref.:** JTWC - Bulletin #38

PEOPLE LIVING IN AREAS AT RISK

(All Countries Considered)

- 120 km/h windspeed:** 77,190,000
- 90 km/h windspeed:** 62,505,127
- 60 km/h windspeed:** 144,706,012



WFP Facilities	Wind buffers	Wind speed	Wind speed (forecast)	Other Symbols
Country Office	120 km/h	< 110 km/h	< 110 km/h	National Capital
Sub Office	90 km/h	110 - 185 km/h	110 - 185 km/h	Major Town
Warehouse	60 km/h	185 - 240 km/h	185 - 240 km/h	Intermediate Town
Uncertainty	> 240 km/h	> 240 km/h	> 240 km/h	Densely Populated Area

STORM CLASSIFICATION

Category 1

WFP WORLD FOOD PROGRAMME PRESENCE

- CLOSEST FACILITIES**
- Manila Country Office (PHL): 396 km on 15/09 at 00:00
 - Namtha Field Office (LAO): 498 km on 18/09 at 06:00
 - Xai Field Office (LAO): 500 km on 17/09 at 18:00
 - Pang Kham Sub Office (MMR): 507 km on 18/09 at 06:00
 - Myitkyina Sub Office (MMR): 543 km on 18/09 at 06:00
- CLOSEST HUMANITARIAN RESPONSE DEPOT**
- Subang Airport - Kuala Lumpur (MYS): 2361 km on 17/09 at 06:00

Automatically generated alert powered by:

ADAM - Automated Disaster Analysis and Mapping

16 September 2018 | 08:47:59 GMT

A collaboration with JRC

Follow alerts via Twitter: @wfp_adam

Please report errors to lia.qis@wfp.org. Event ID: 1000498_38. Coordinate system: GCS WGS 1984. Sources: GDACS, Landsat 2015, GAUL, WFP, ESRI. The designations employed and the presentation of material in this map do not imply the expression of any opinion whatsoever of WFP concerning the legal or constitutional status of any country, territory or sea area, or concerning the delimitation of frontiers.