

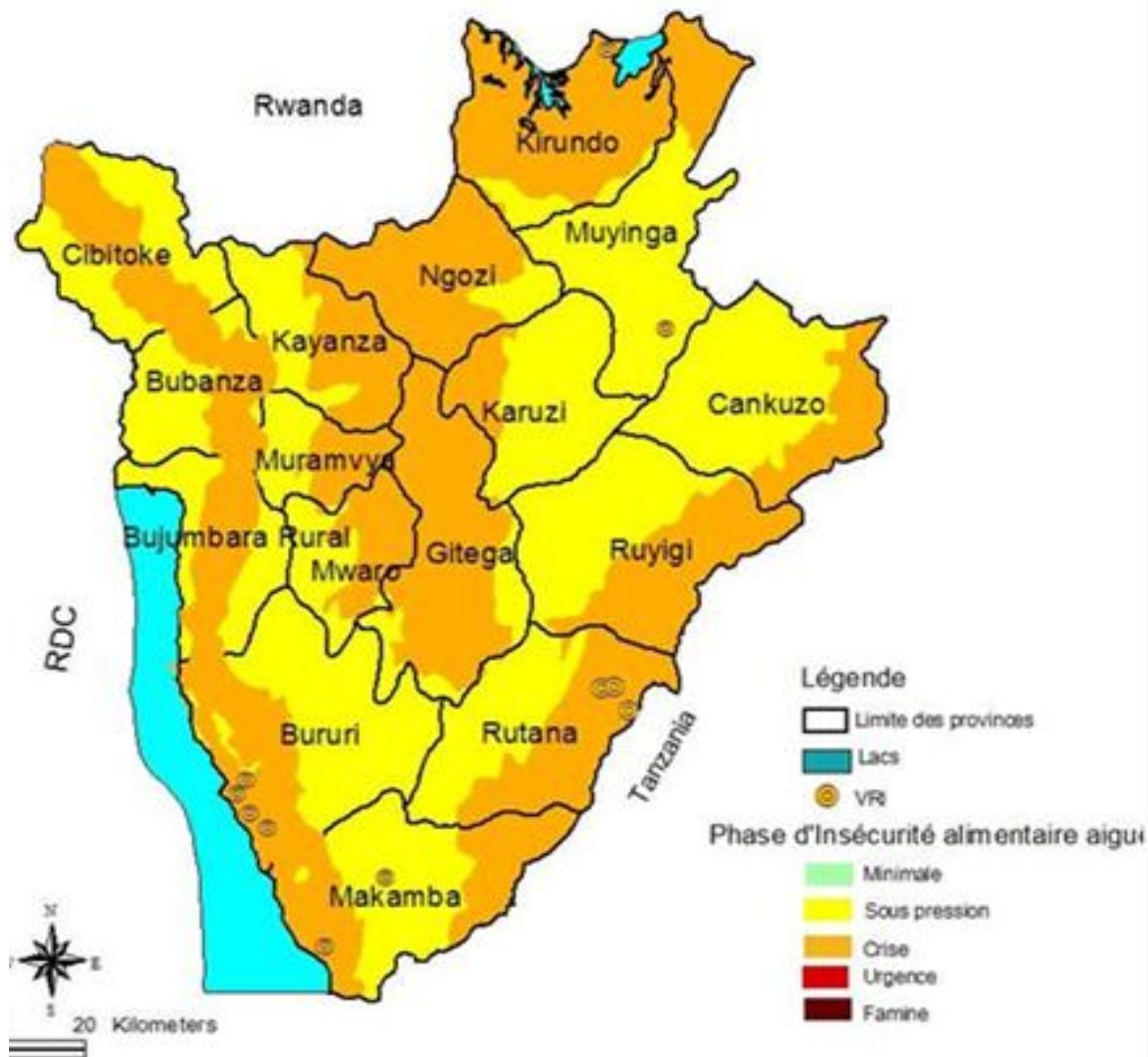


BURUNDI CP 200119

Budget Revision N#1

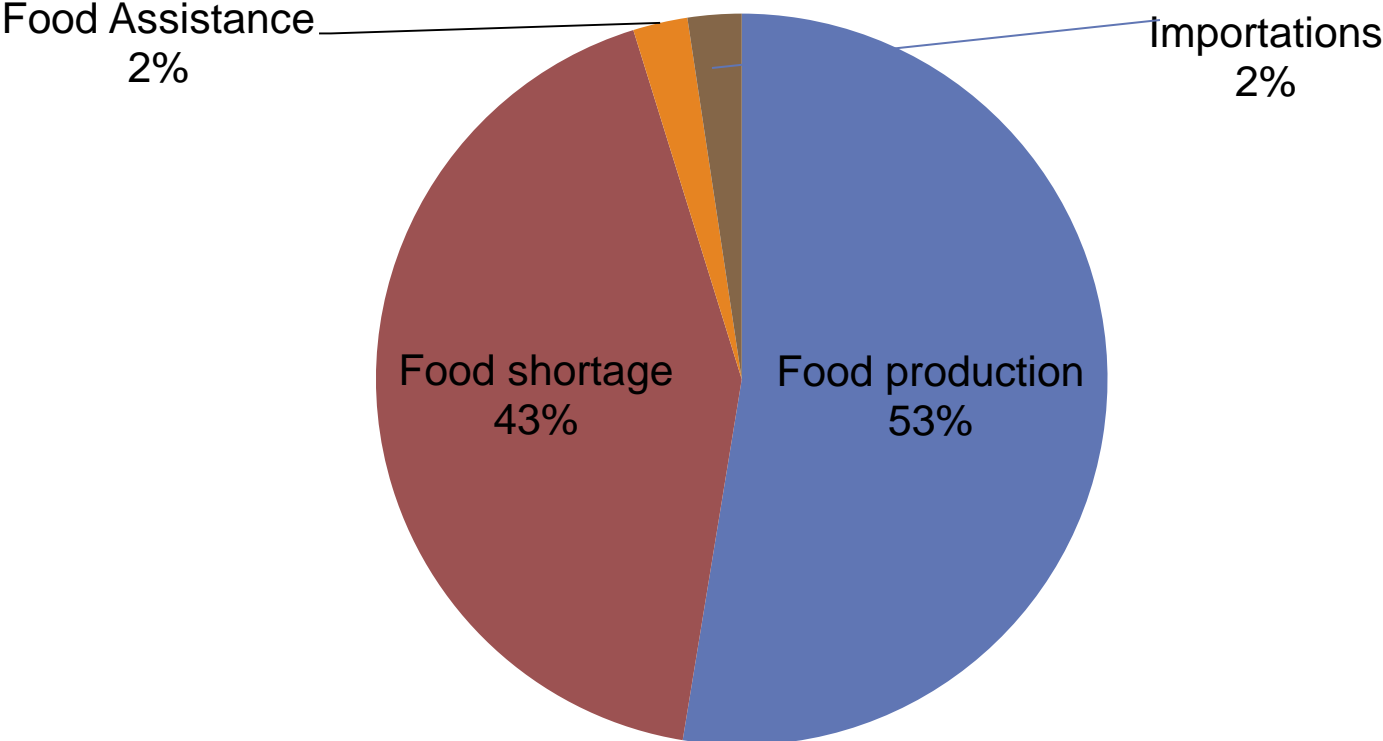
Food Security Classification

Analyse projetée de l'insécurité alimentaire aiguë au Burundi
Octobre à Décembre 2013



Food deficit Chart

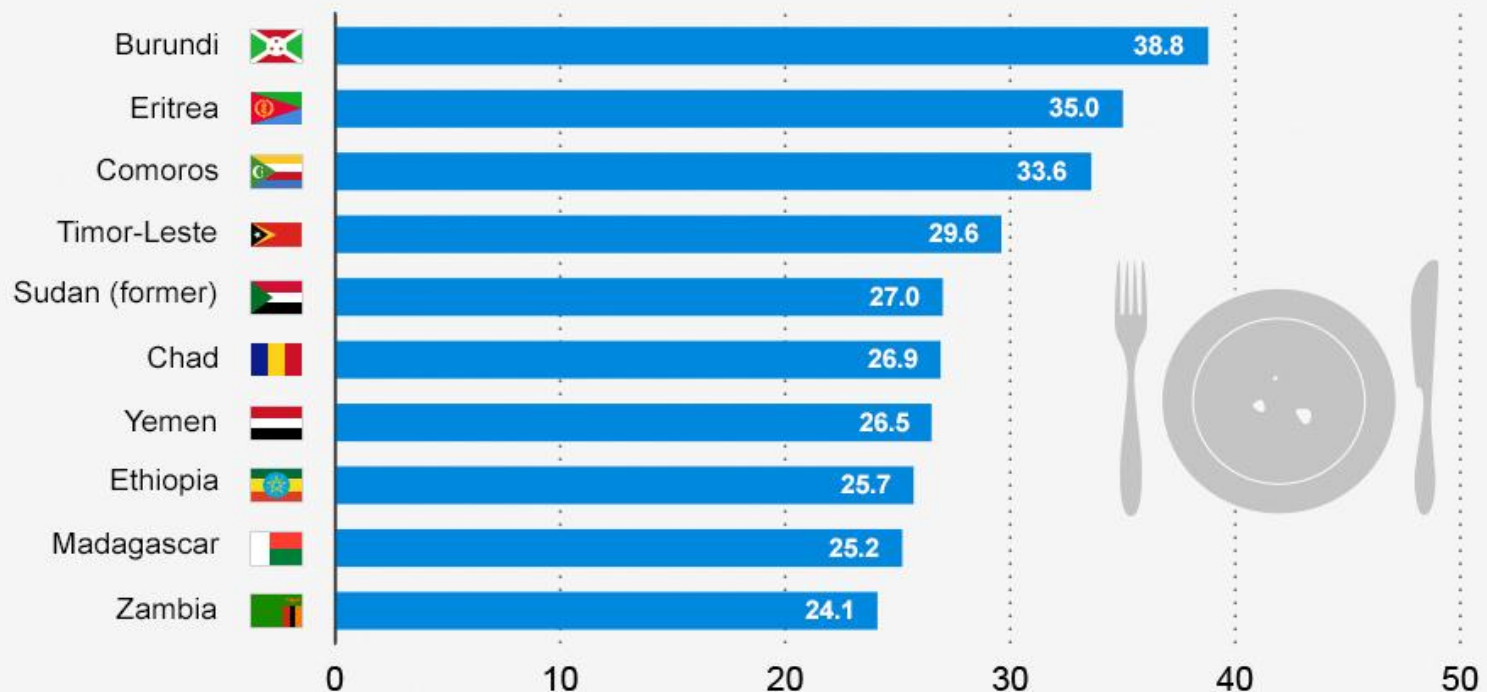
Global food needs: 1.700.000 tonnes CE in 2013



Food security and nutrition challenges

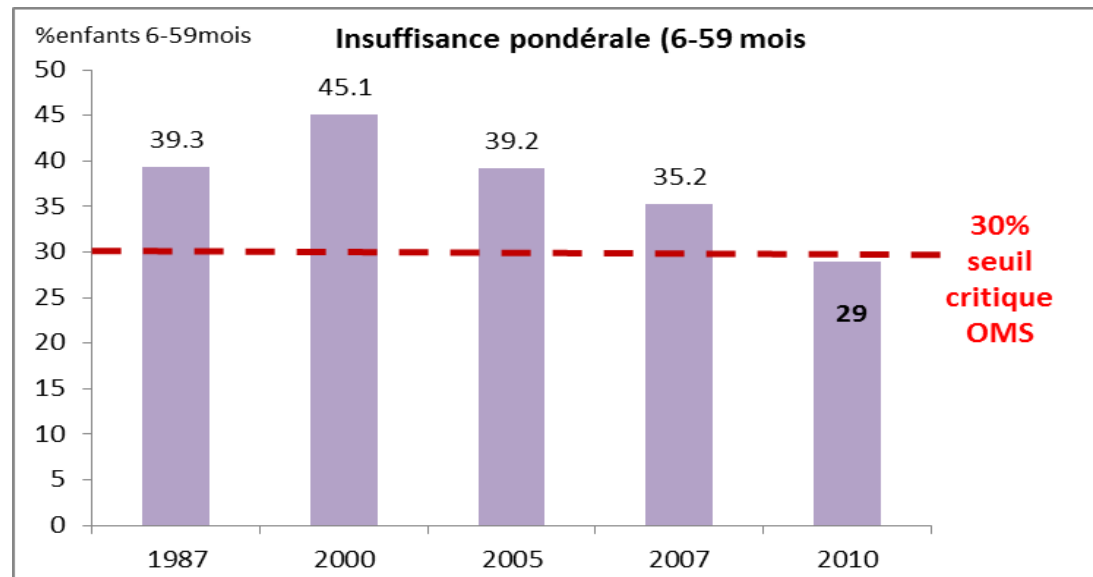
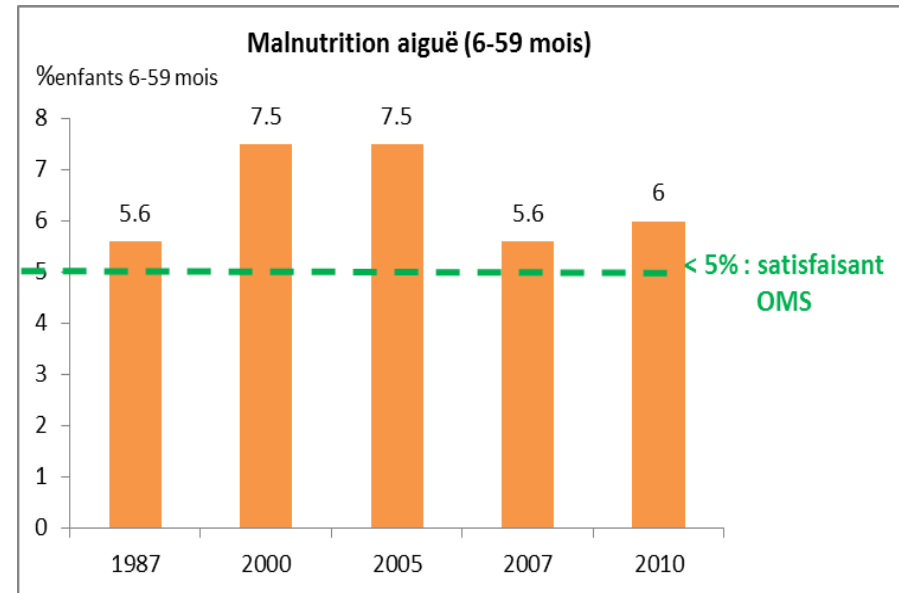
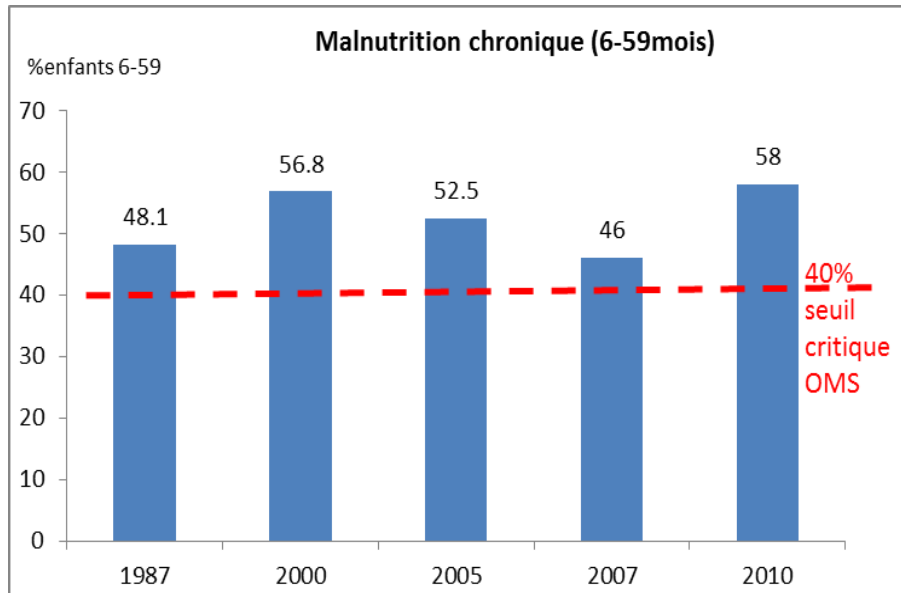
Burundi Has The World's Highest Hunger Levels

Global hunger index scores by rank 2013*



*GHI score is calculated by averaging the percentage of the population undernourished, the percentage of children younger than five who are underweight and the percentage of children dying before age five.

Malnutrition rates

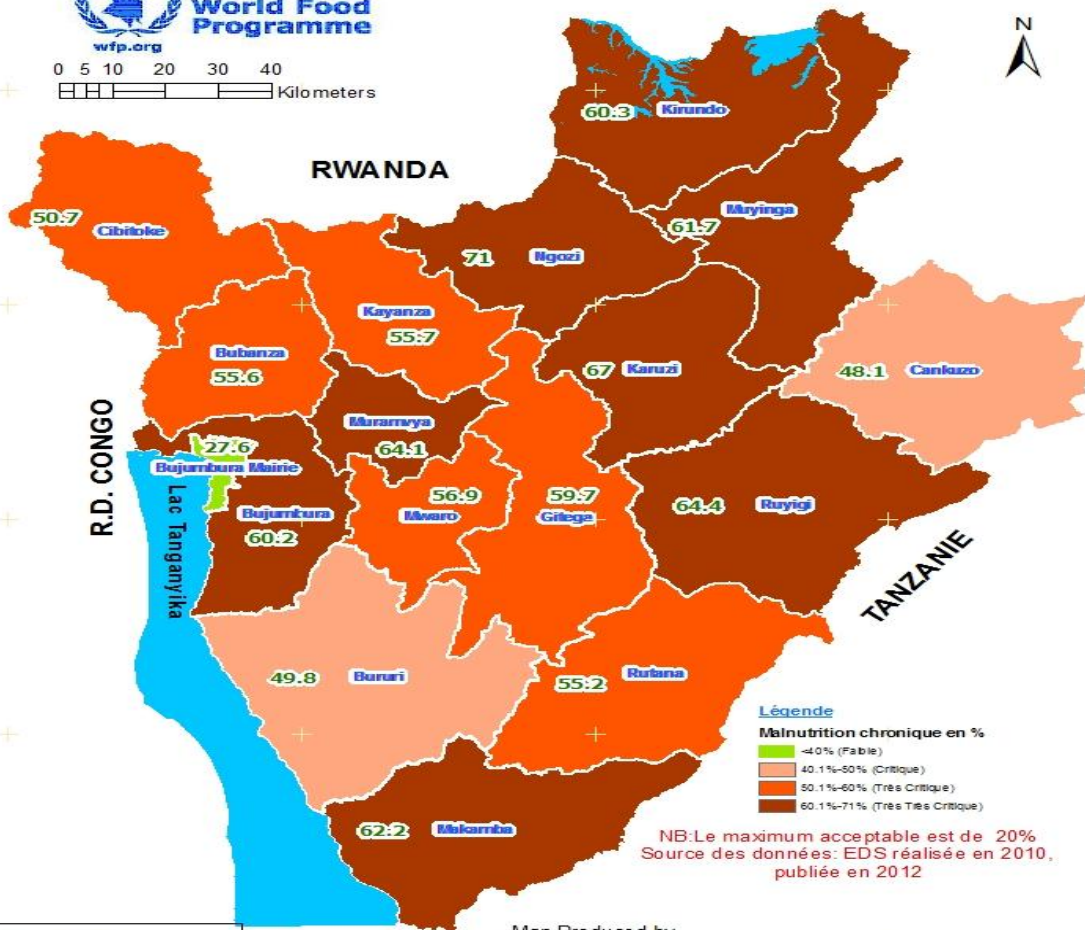


PREVALENCE DE LA MALNUTRITION CHRONIQUE GLOBALE EN % (Retard de croissance: Enfants de moins de 5 ans)



World Food Programme

0 5 10 20 30 40
Kilometers



Légende
Malnutrition chronique en %
 -40% (Fable)
 40.1%-50% (Critique)
 50.1%-60% (Très Critique)
 60.1%-71% (Très Très Critique)

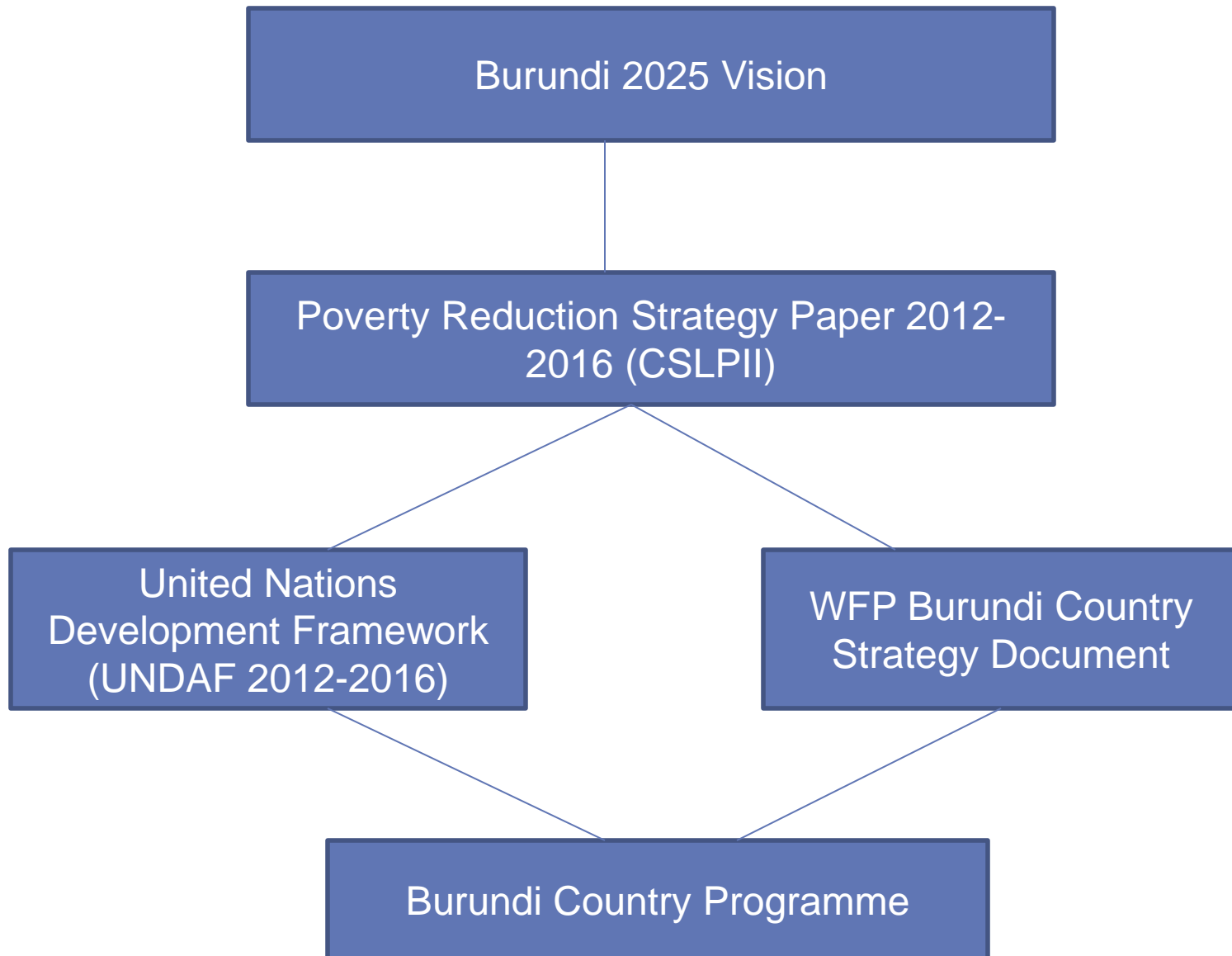
NB: Le maximum acceptable est de 20%
 Source des données: EDS réalisée en 2010,
 publiée en 2012

Map Produced by
 WFP_Burundi/ GIS
 April 2013



The boundaries and names shown and designations used on this map do not imply official endorsement or acceptance by the United Nations

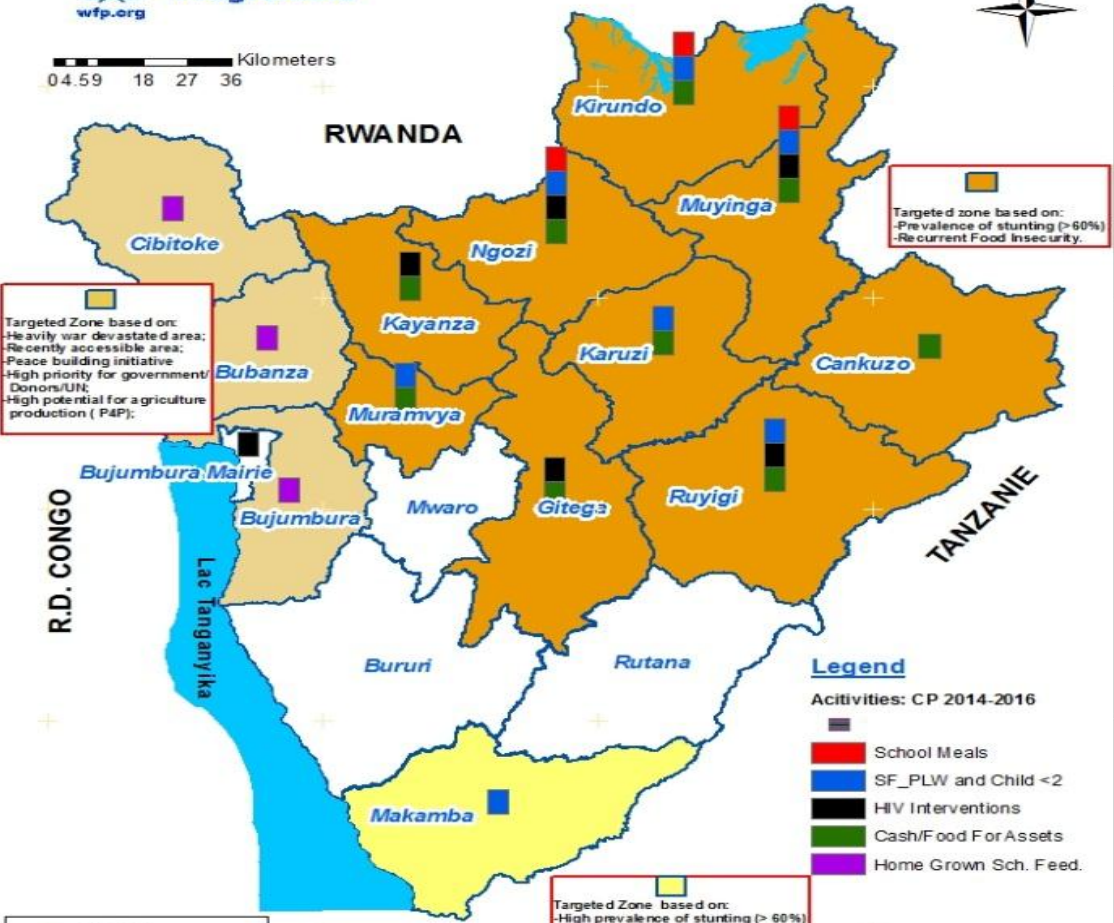
Alignment to Government Strategy



Country Programme 2014-2016: Geographic Coverage & Activities



Kilometers
04.59 18 27 36



Targeted Zone based on:
-Heavily war devastated area;
-Recently accessible area;
-Peace building initiative;
-High priority for government/Donors/UN;
-High potential for agriculture production (P4P);

Targeted zone based on:
-Prevalence of stunting (>60%)
-Recurrent Food Insecurity.

Targeted Zone based on:
-High prevalence of stunting (> 60%)
-High concentration of returnees

- Legend**
- Activities: CP 2014-2016
- School Meals
 - SF_PLW and Child <2
 - HIV Interventions
 - Cash/Food For Assets
 - Home Grown Sch. Feed.



Map Produced by
WFP_Burundi/ GIS
May 2013

The boundaries and names shown and designations used on this map do not imply official endorsement or acceptance by the United Nations

Thank you

