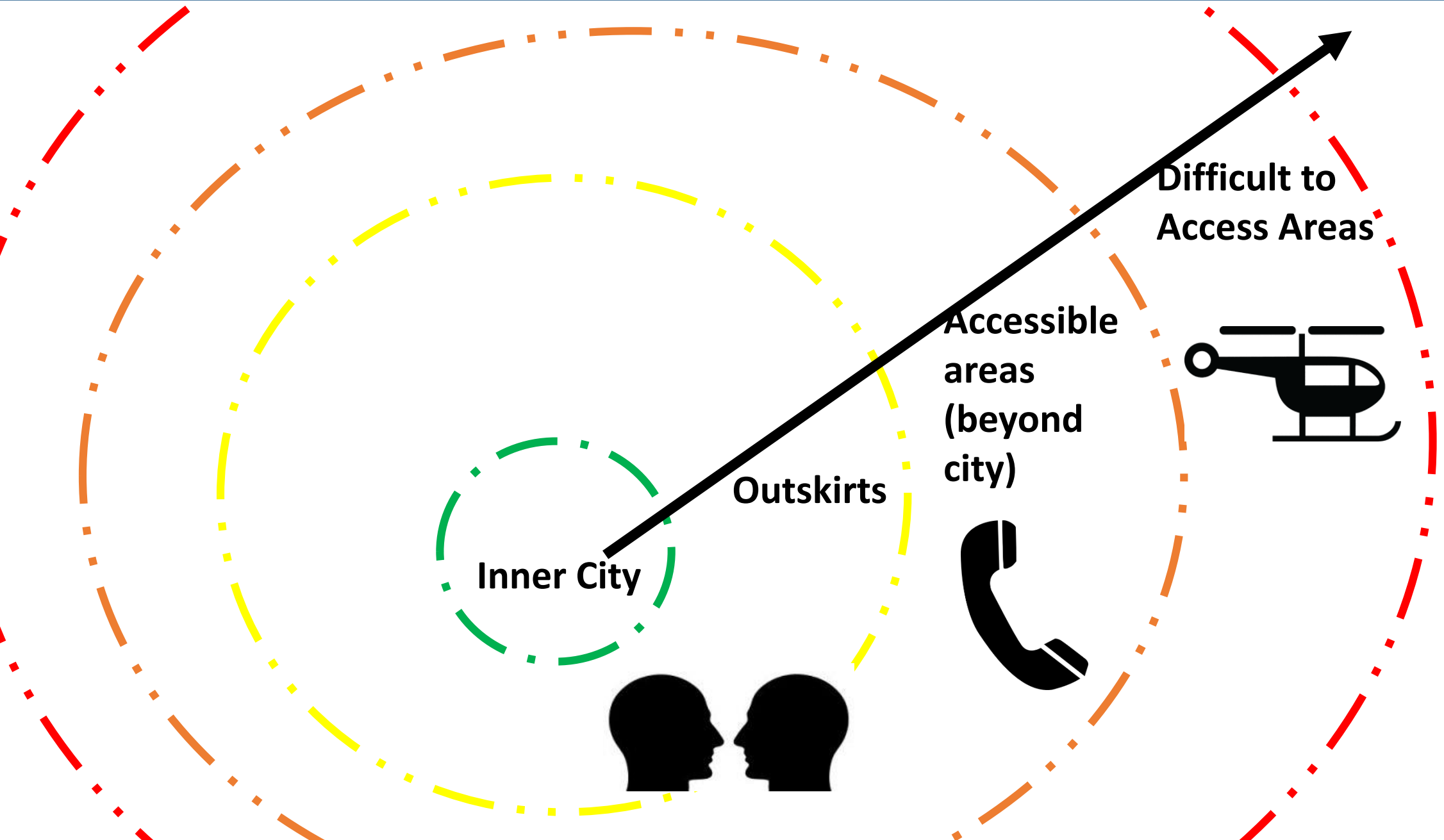




Humanitarian Partner Voice

Capturing Voices



Data Collection: Inner City and Outskirts

EXAMPLE:

WHAT:

Emergency Food Security Assessment

WHERE:


Maiduguri city and 8 outer wards

WHO:

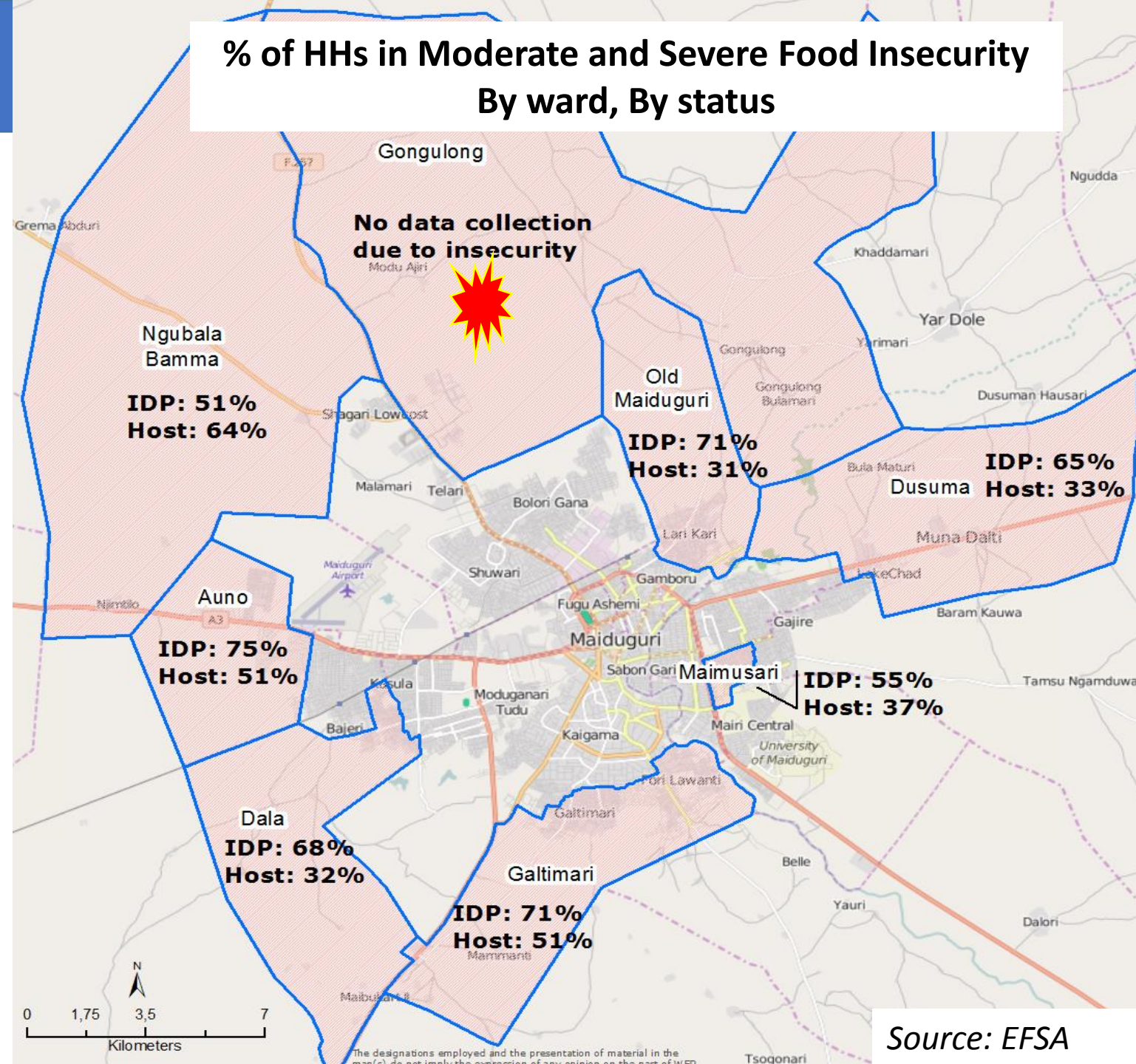
900 Households (½ IDP; ½ Hosts)

WHEN:

May 2016



Face-to-Face



Data Collection: Accessible areas beyond city

EXAMPLE:

WHAT:

Mobile Vulnerability and Assessment Mapping (mVAM)

WHERE:

Adamawa, Borno, and Yobe states

WHO:

Average 2,000 Households
(as of June – expansion to 6,000)

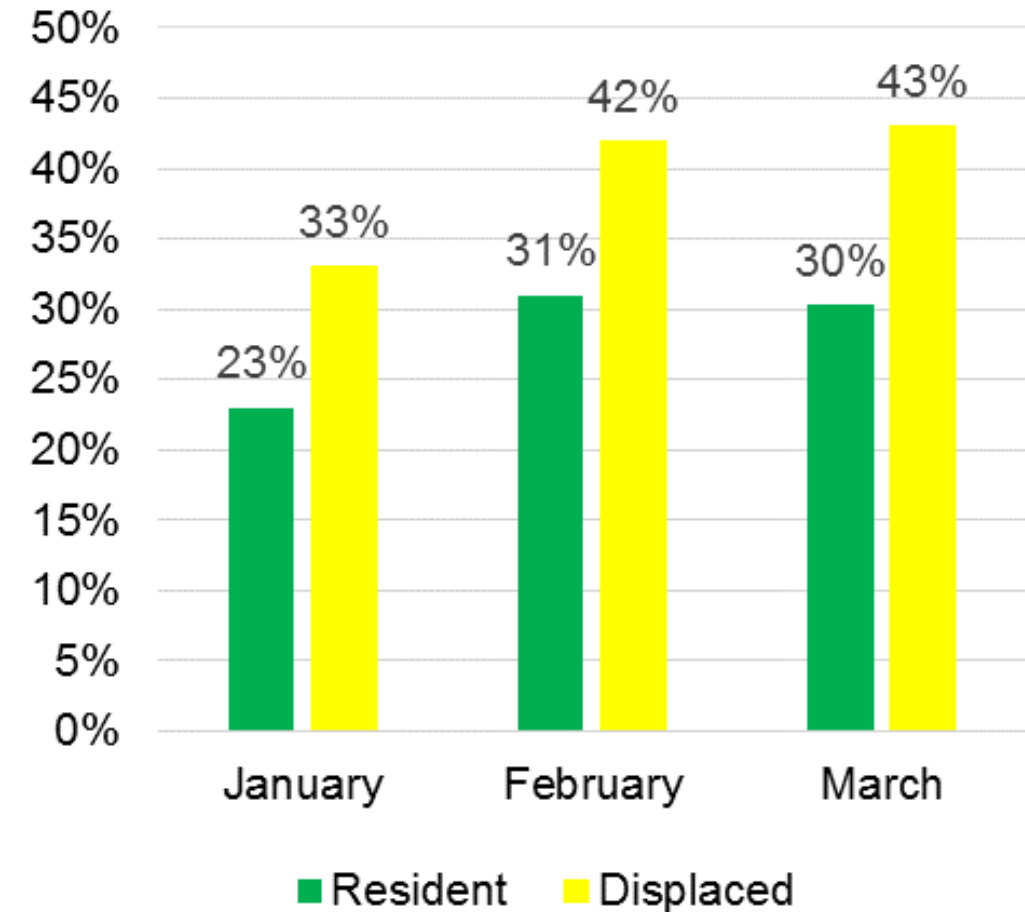
WHEN:

Monthly since January 2016



Mobile Phones

Share of surveyed households with inadequate consumption, by respondent status



Source: mVAM

Data Collection: Difficult to access areas

EXAMPLE:

WHAT:

Helicopter rapid assessments

WHERE:

Bama, Baga, Banki, and Monguno (Borno)

WHO:

IDP satellite settlements

WHEN:

May 2016 test run



Helicopter Rapid Assessment



In photo: Group of orphan children, Bama (Borno state), May 2016

Different tools, Different contexts

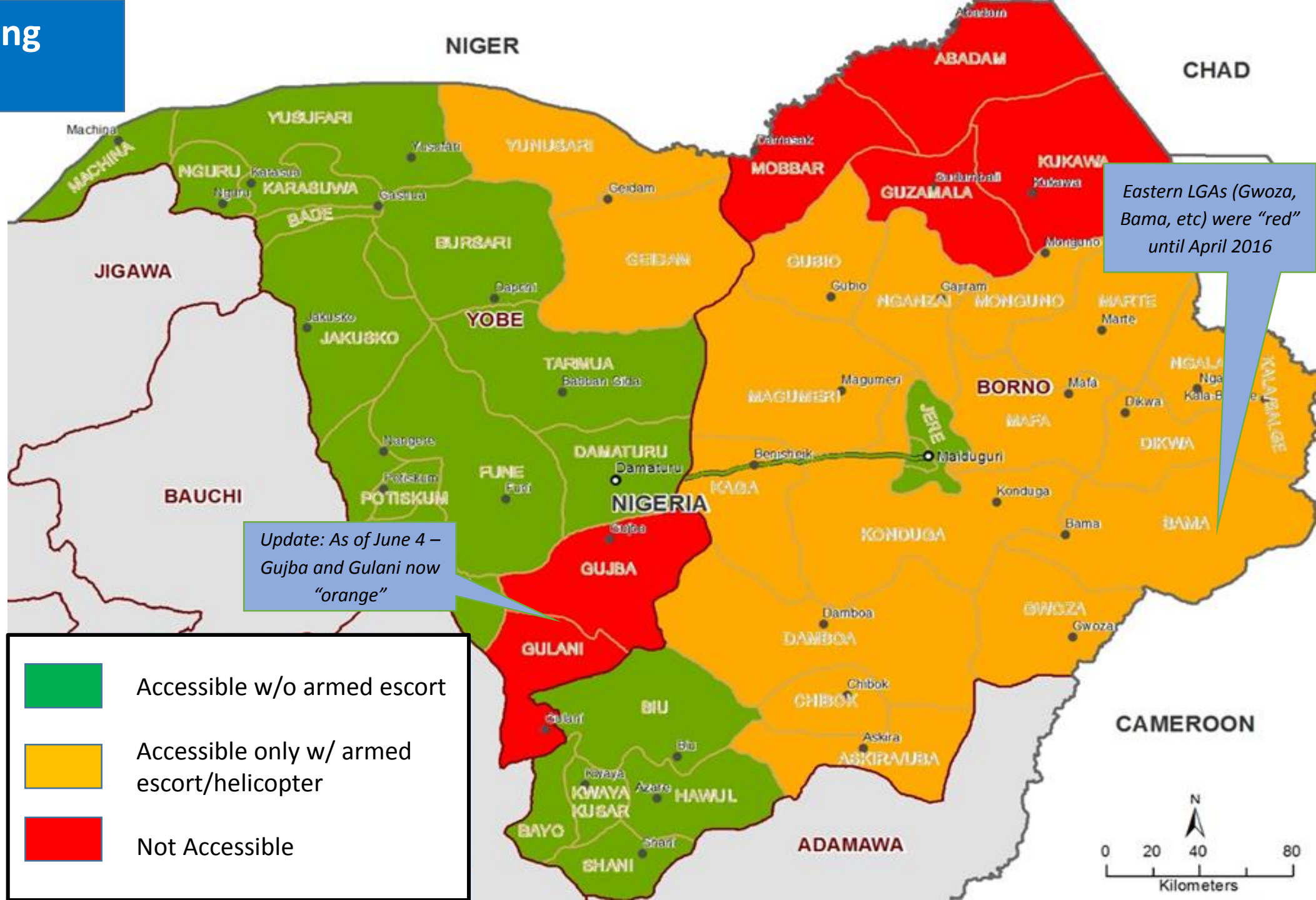


Mobile cash-based transfers ensure beneficiaries' multi-purpose needs in areas where markets function



Malnutrition prevention for under-2s

Complex operating environment





Thank you