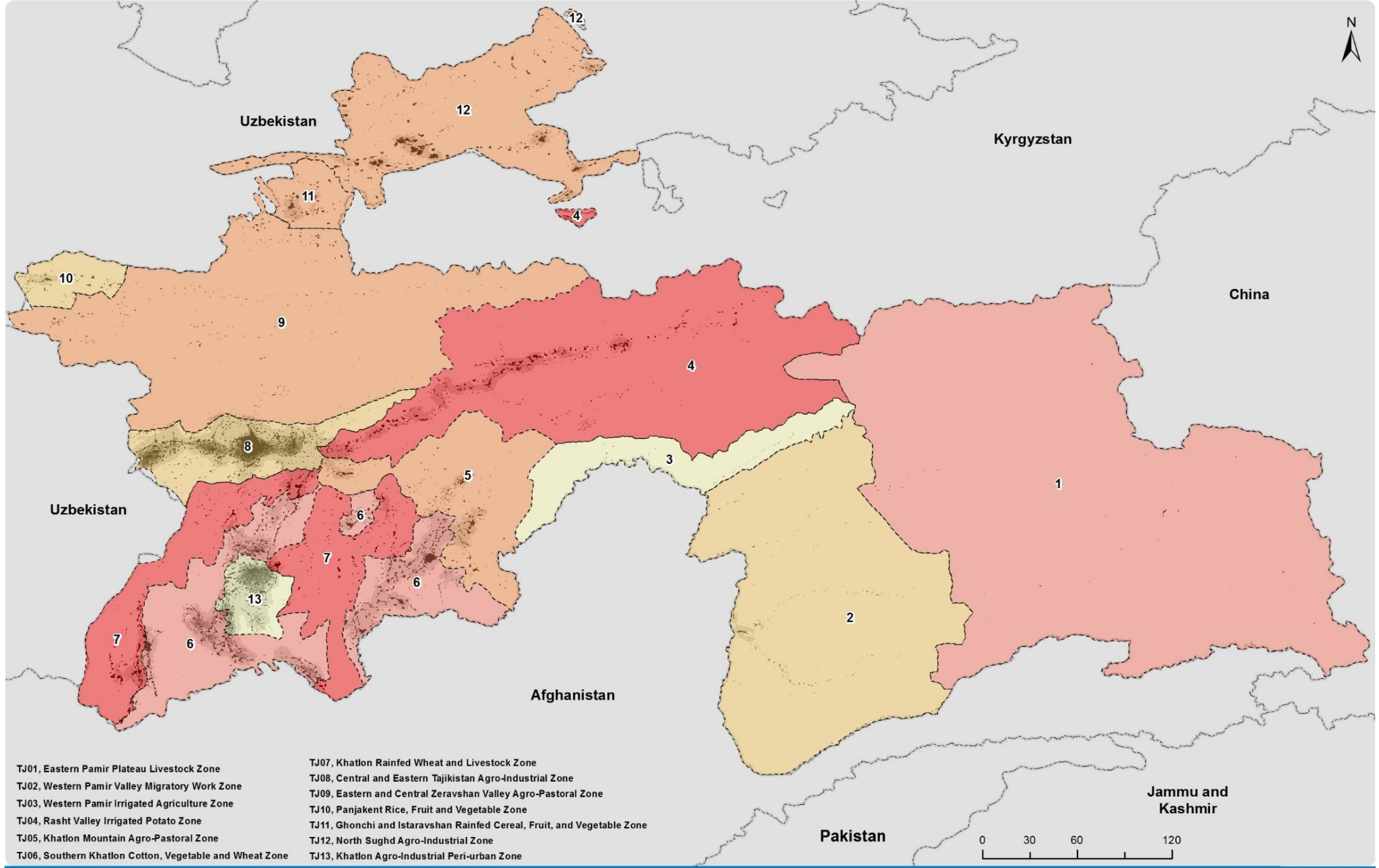




World Food Programme  
Барномаи озуқавории ҷаҳонӣ

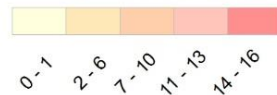


- TJ01, Eastern Pamir Plateau Livestock Zone
- TJ02, Western Pamir Valley Migratory Work Zone
- TJ03, Western Pamir Irrigated Agriculture Zone
- TJ04, Rasht Valley Irrigated Potato Zone
- TJ05, Khatlon Mountain Agro-Pastoral Zone
- TJ06, Southern Khatlon Cotton, Vegetable and Wheat Zone
- TJ07, Khatlon Rainfed Wheat and Livestock Zone
- TJ08, Central and Eastern Tajikistan Agro-Industrial Zone
- TJ09, Eastern and Central Zeravshan Valley Agro-Pastoral Zone
- TJ10, Panjakent Rice, Fruit and Vegetable Zone
- TJ11, Ghonchi and Istaravshan Rainfed Cereal, Fruit, and Vegetable Zone
- TJ12, North Sughd Agro-Industrial Zone
- TJ13, Khatlon Agro-Industrial Peri-urban Zone

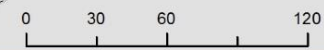


Date Created: February 2016  
WFP Tajikistan - VAM  
www.wfp.org

Recurrency of food insecurity (2008-2015)



Population density (1 sq.km)

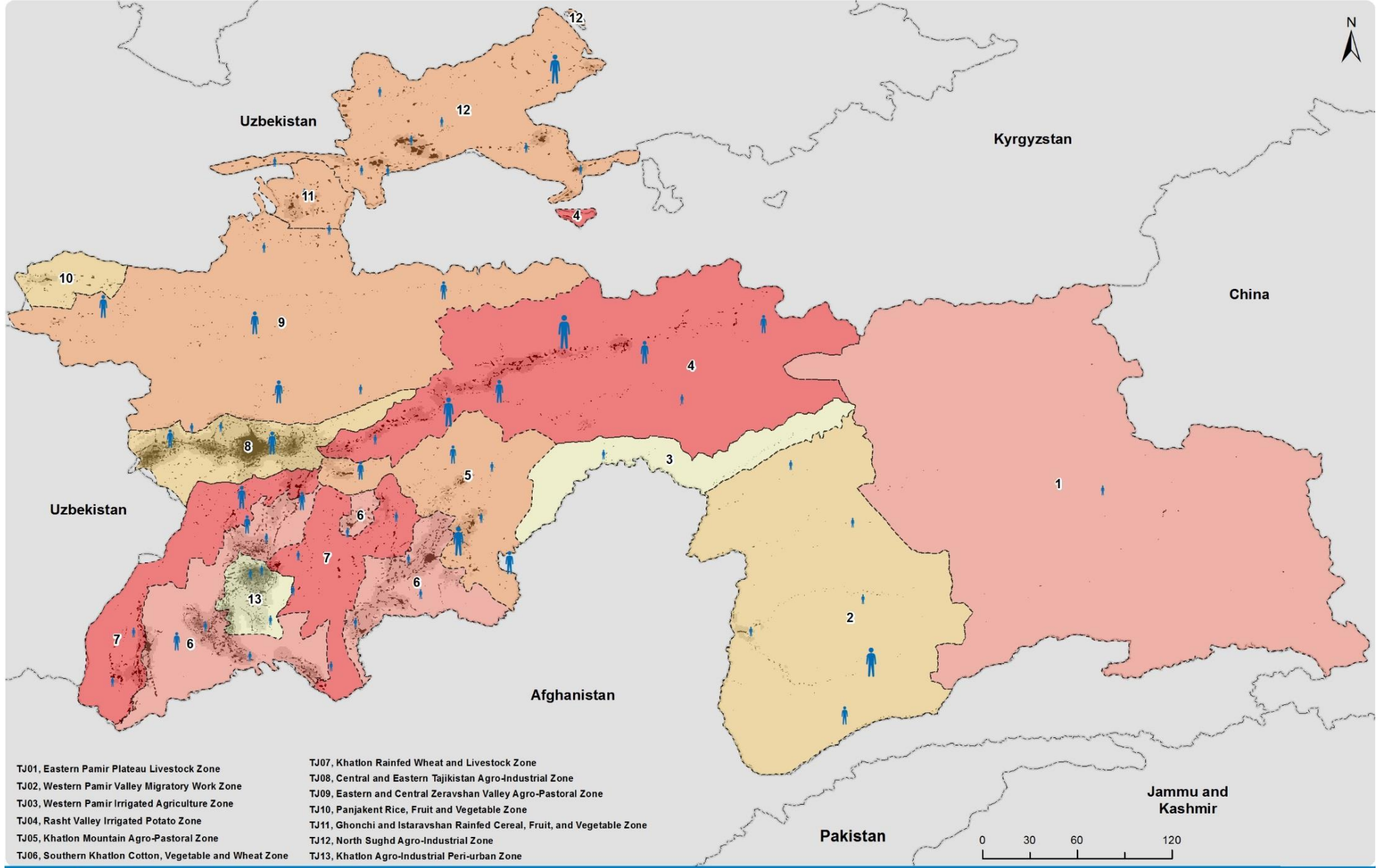


Data Sources:  
WFP, UNGI, GAUL, Landsat 2011  
CAES & CD UNDP DIMP  
Disasters data: 1998-2011  
Food Consumption Score:  
FSMS Nov 2008-Nov 2013

The boundaries and names and the designations used on this map do not imply official endorsement or acceptance by the United Nations.



World Food Programme  
Барномаи озуқавории ҷаҳонӣ

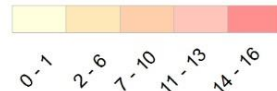


- TJ01, Eastern Pamir Plateau Livestock Zone
- TJ02, Western Pamir Valley Migratory Work Zone
- TJ03, Western Pamir Irrigated Agriculture Zone
- TJ04, Rasht Valley Irrigated Potato Zone
- TJ05, Khatlon Mountain Agro-Pastoral Zone
- TJ06, Southern Khatlon Cotton, Vegetable and Wheat Zone
- TJ07, Khatlon Rainfed Wheat and Livestock Zone
- TJ08, Central and Eastern Tajikistan Agro-Industrial Zone
- TJ09, Eastern and Central Zeravshan Valley Agro-Pastoral Zone
- TJ10, Panjakent Rice, Fruit and Vegetable Zone
- TJ11, Ghonchi and Istaravshan Rainfed Cereal, Fruit, and Vegetable Zone
- TJ12, North Sughd Agro-Industrial Zone
- TJ13, Khatlon Agro-Industrial Peri-urban Zone



Date Created: February 2016  
WFP Tajikistan - VAM  
www.wfp.org

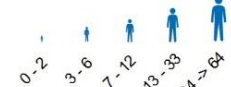
Recurrency of food insecurity (2008-2015)



Population density (1 sq.km)



Disaster casualties (1998-2011)



Data Sources:  
WFP, UN/IGW, GAUL, Landsat 2011  
CAES & CD UN/FP D-RMP  
Disasters data: 1998-2011  
Food Consumption Score:  
FSMS Nov 2008-Nov 2013  
The boundaries and names and the designations used on this map do not imply official endorsement or acceptance by the United Nations.

