



World Food Programme | 15 January 2018


Emergency Preparedness and Support Response Division (OSE)

WFP PREPAREDNESS | HURRICANE IRMA RESPONSE, HAITI 2017





HURRICANE IRMA, 2017





TROPICAL STORM

Tropical Cyclone IRMA-17



Max windspeed: 213.0 km/h

Max. Storm Surge: 3.25 m.

Current Coordinates: Lat: 24.1 Lon: -81.5

Warning ref.: NOAA - Bulletin #45



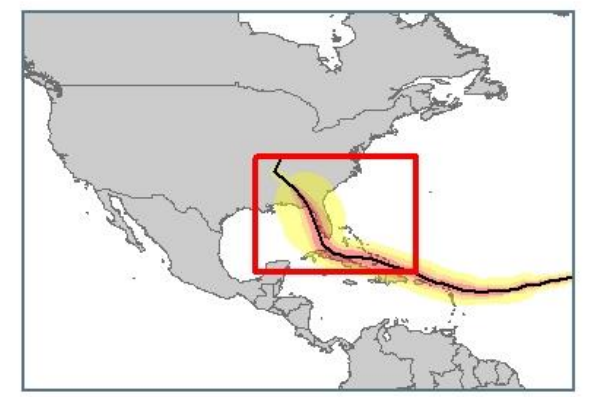
PEOPLE LIVING IN AREAS AT RISK

(All Countries Considered)

120 km/h windspeed | 12,110,635

90 km/h windspeed | 20,626,439

60 km/h windspeed | 38,666,151



CURRENT CLASSIFICATION

Hurricane/Typhoon > 74 mph



WORLD FOOD PROGRAMME PRESENCE

CLOSEST FACILITIES

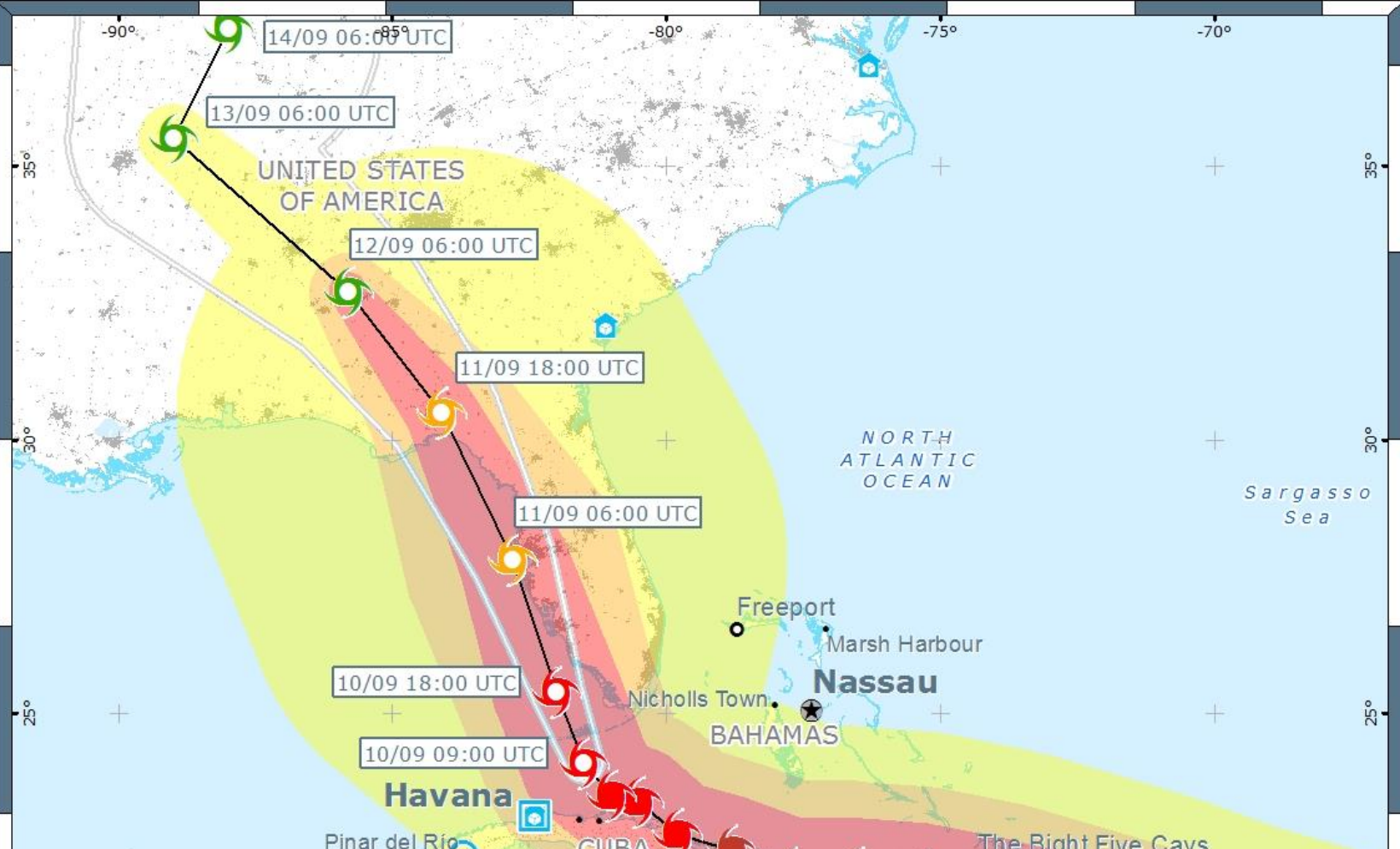
- Las Tunas Sub Office (CUB): 134 km on 08/09 at 21:00
- Holguin Sub Office (CUB): 136 km on 08/09 at 21:00
- Havana Country Office (CUB): 141 km on 10/09 at 09:00
- Cap Haitien Field Office (HTI): 171 km on 07/09 at 21:00

CLOSEST HUMANITARIAN RESPONSE DEPOT

- Panama City (PAN): 1469 km on 09/09 at 03:00

Automatically generated alert powered by:

ADAM - Automated Disaster Analysis and Mapping





PREPOSITIONING



EMERGENCY RESPONSE ROSTER

Right **People**

Right **Place**

Right **Time**

PRACTICE

FASTER simulation

DEPLOYMENT

Emergency
Response
Roster

OPERATIONAL TASK FORCE



Country Name Options Matrix

INTERNAL USE ONLY

DD/Month/Year

Emergency Response levels are based on analysis of the following criteria: **Scale, Complexity, Urgency, Capacity, and Reputational Risk.**

	SCALE	COMPLEXITY	URGENCY	CAPACITY	REPUTATIONAL RISK
PROS (Maintain L-3)					
CONS (Deactivation)					
Recommendation					

Critical Risks

CONTEXTUAL RISKS:

Insecurity affecting beneficiaries, staff and operations

Insufficient funding sustained over time affects WFP's ability to meet needs

PROGRAMMATIC RISKS:

Food distributions interrupted /incomplete for an already extremely vulnerable population

Hand-to-mouth supply chain

Unhampered access to vulnerable groups

Drawbacks in expanding CBT response in urban settings

INSTITUTIONAL RISKS:

Potential gaps as internal control systems are being established leading to possible loss of control of food or assets



World Food Programme



Emergency Food Distribution

সরকারী খাদ্য সহায়তা



WFP RESPONSE | ROHINGYA REFUGEE RESPONSE, BANGLADESH 2017-2018




CLUSTERS AND COORDINATION

WFP-led/co-led:



**FOOD
SECURITY**



LOGISTICS



**EMERGENCY
TELECOMMUNICATIONS**



NUTRITION



WASH



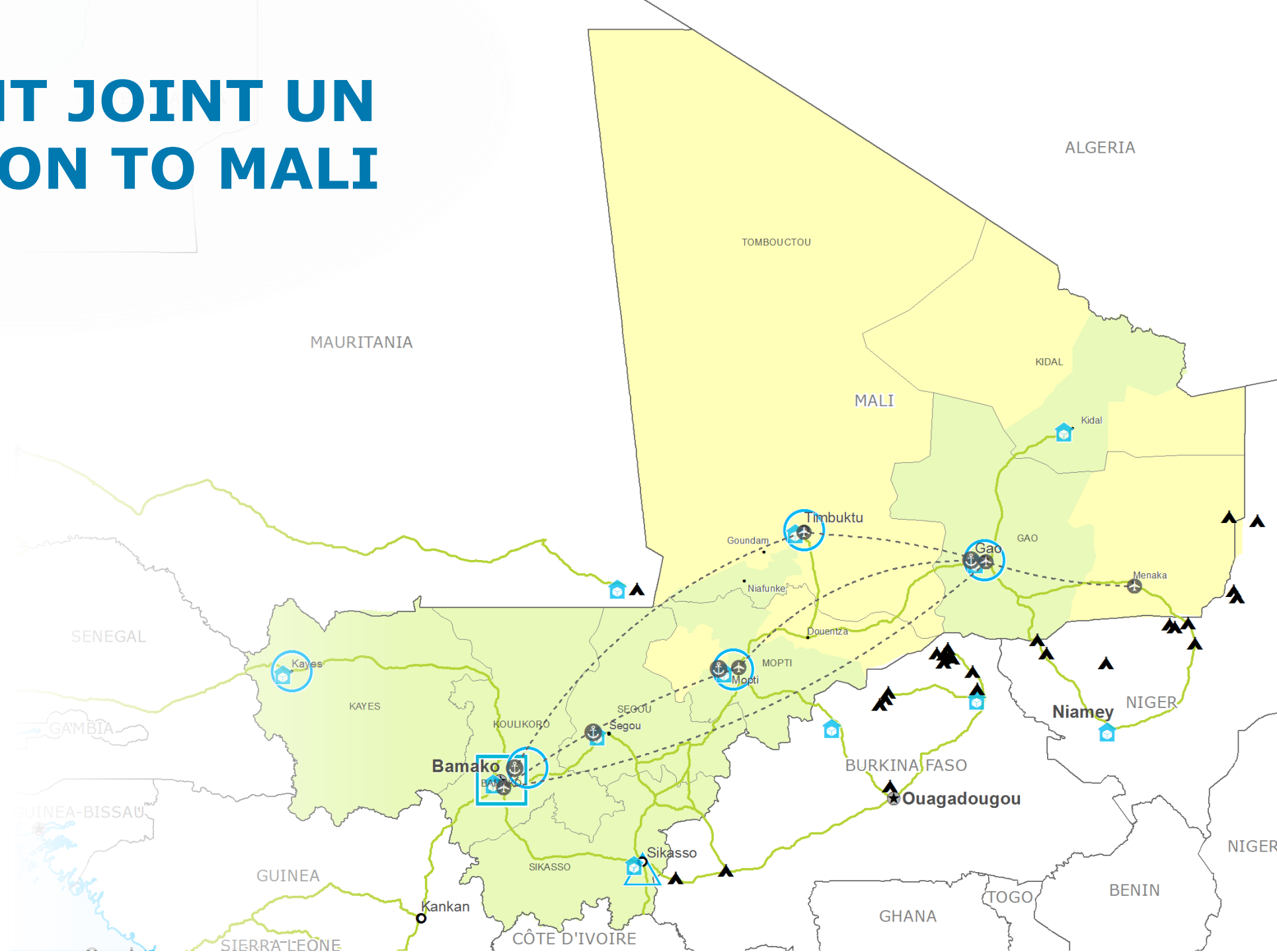
HEALTH



AGRICULTURE



RECENT JOINT UN MISSION TO MALI





EMERGENCY DIVISION PRIORITIES:

- **Corporate Alert System**
- **Decentralization of FASTER**
- **Surge capacity**
- **Implementation of the Preparedness Policy**