



# OMD West Africa: Getting Prepared

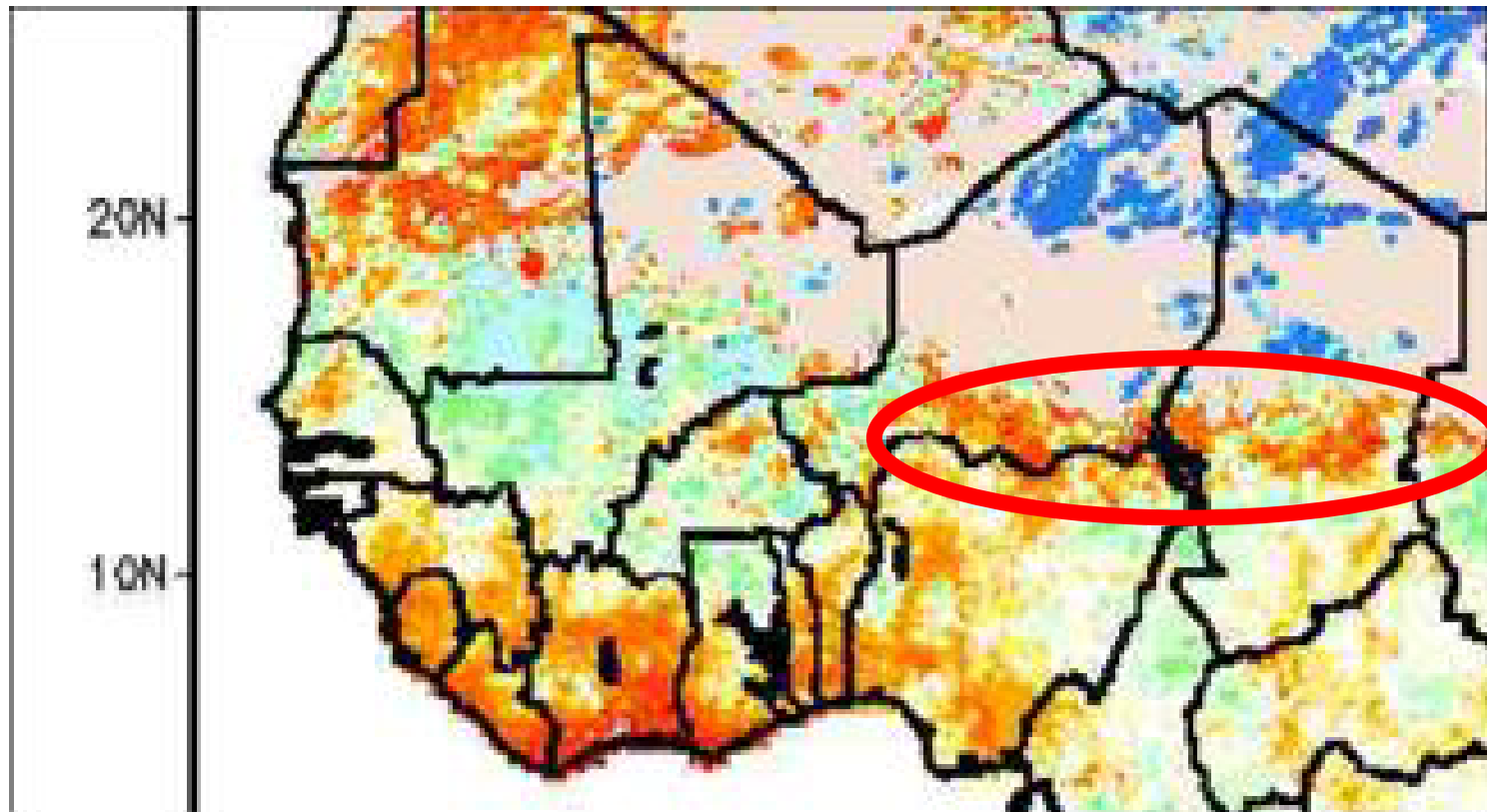
Second Regular Session  
World Food Programme Executive Board –  
November 2009



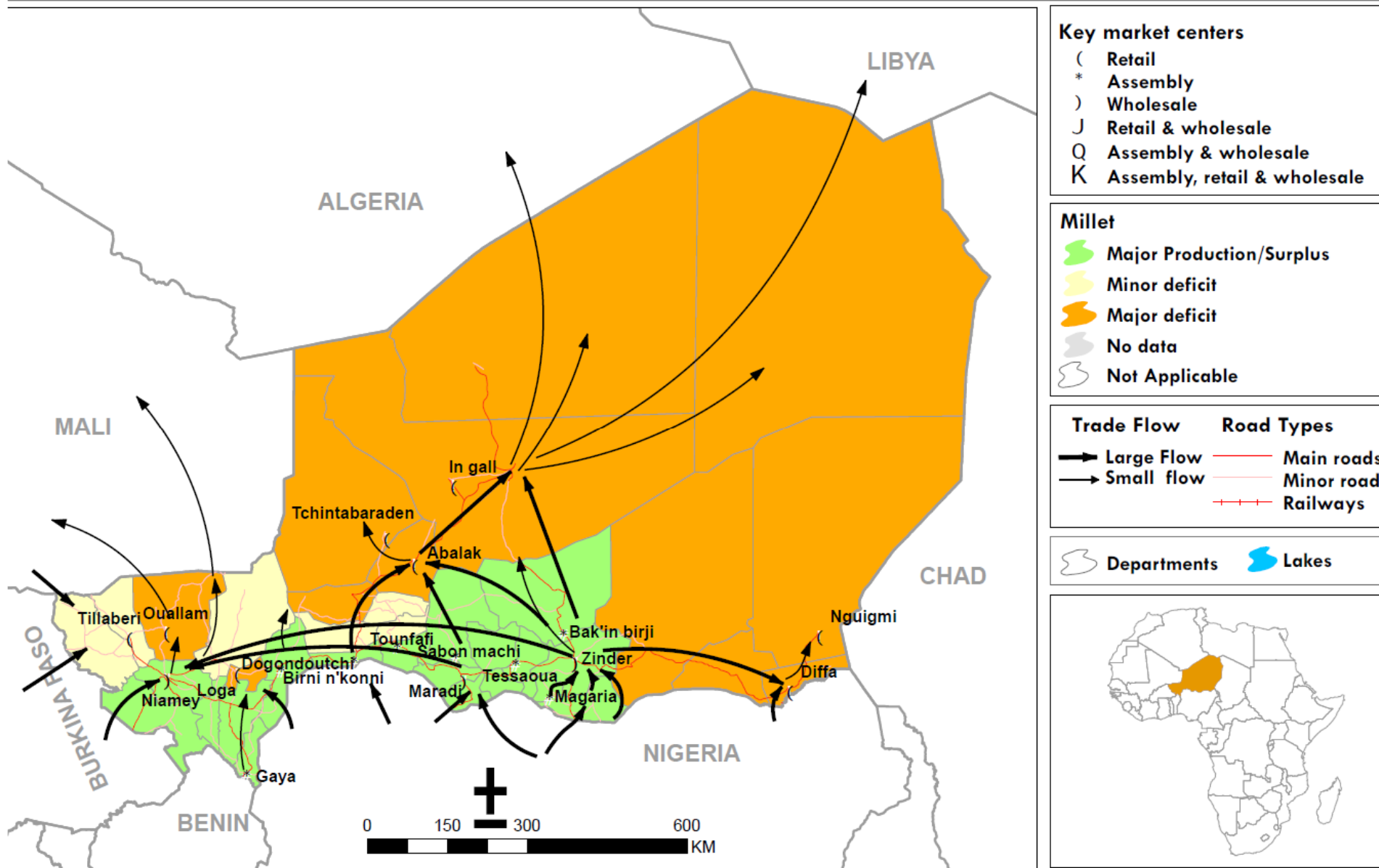


# Rainfall anomaly

## 21 September – 22 October 2009



# PRODUCTION AND MARKET FLOW MAP: NIGER MILLET



**Key market centers**

- ( Retail
- \* Assembly
- ) Wholesale
- J Retail & wholesale
- Q Assembly & wholesale
- K Assembly, retail & wholesale

**Millet**

- Major Production/Surplus
- Minor deficit
- Major deficit
- No data
- Not Applicable

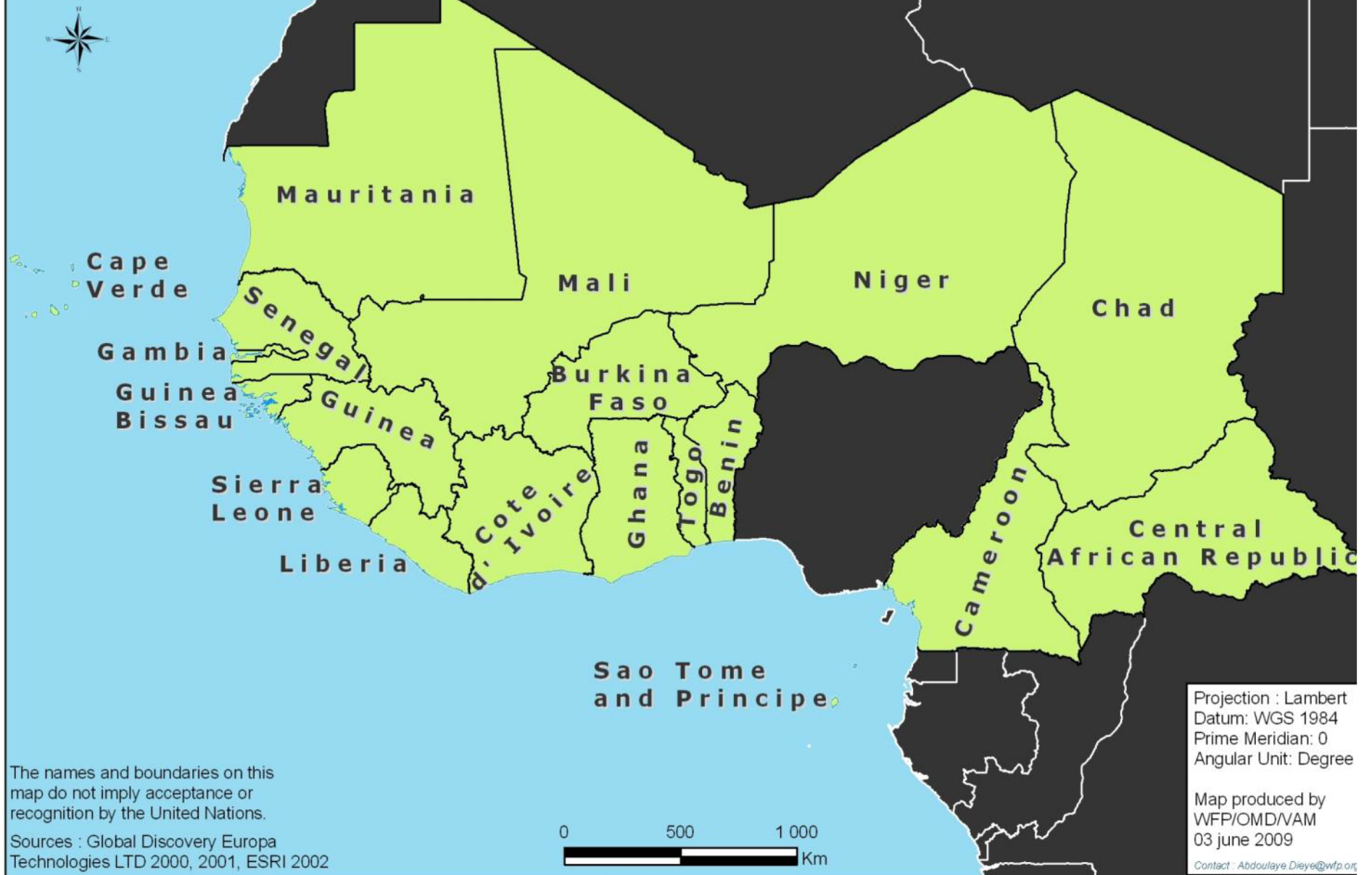
Trade Flow	Road Types
<span style="font-size: 2em;">→</span> Large Flow	<span style="color: red;">—</span> Main roads
<span style="font-size: 1em;">→</span> Small flow	<span style="color: red;">—</span> Minor roads
	<span style="color: red;">- - -</span> Railways

  Departments    ■ Lakes



Production and Market Flow Maps provide a summary of experience based knowledge of market networks significant to food security. Maps are produced by USGS in collaboration with other FEWS NET staff, local government ministries, market information systems, NGOs, and network and private sector partners.

# WFP WEST AFRICA REGION (OMD)



The names and boundaries on this map do not imply acceptance or recognition by the United Nations.

Sources : Global Discovery Europa Technologies LTD 2000, 2001, ESRI 2002

Projection : Lambert  
Datum: WGS 1984  
Prime Meridian: 0  
Angular Unit: Degree

Map produced by  
WFP/OMD/VAM  
03 June 2009

Contact : [Abdoulaye.Dieye@wfp.org](mailto:Abdoulaye.Dieye@wfp.org)









2005 4 9



# OMD West Africa: Getting Prepared

Second Regular Session  
World Food Programme Executive Board –  
November 2009