

World Food Programme Operations



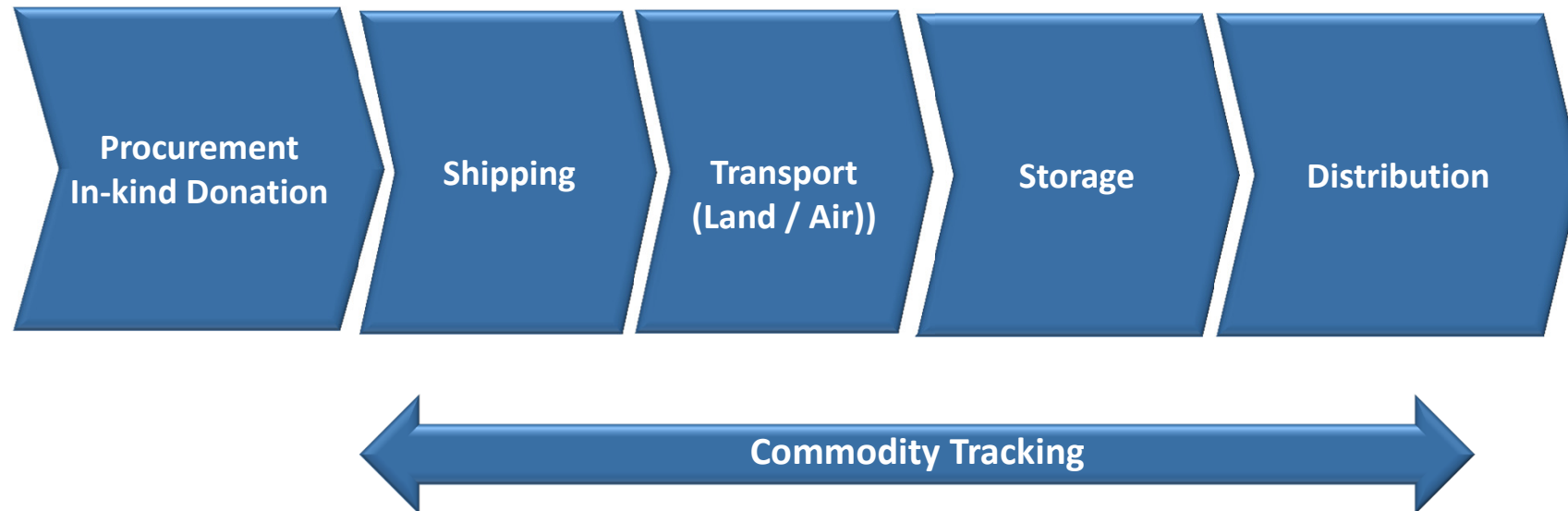
World Food Programme

Contents

- **WFP Supply Chain**
- **WFP, Cluster lead**
- **Emergency Preparedness**

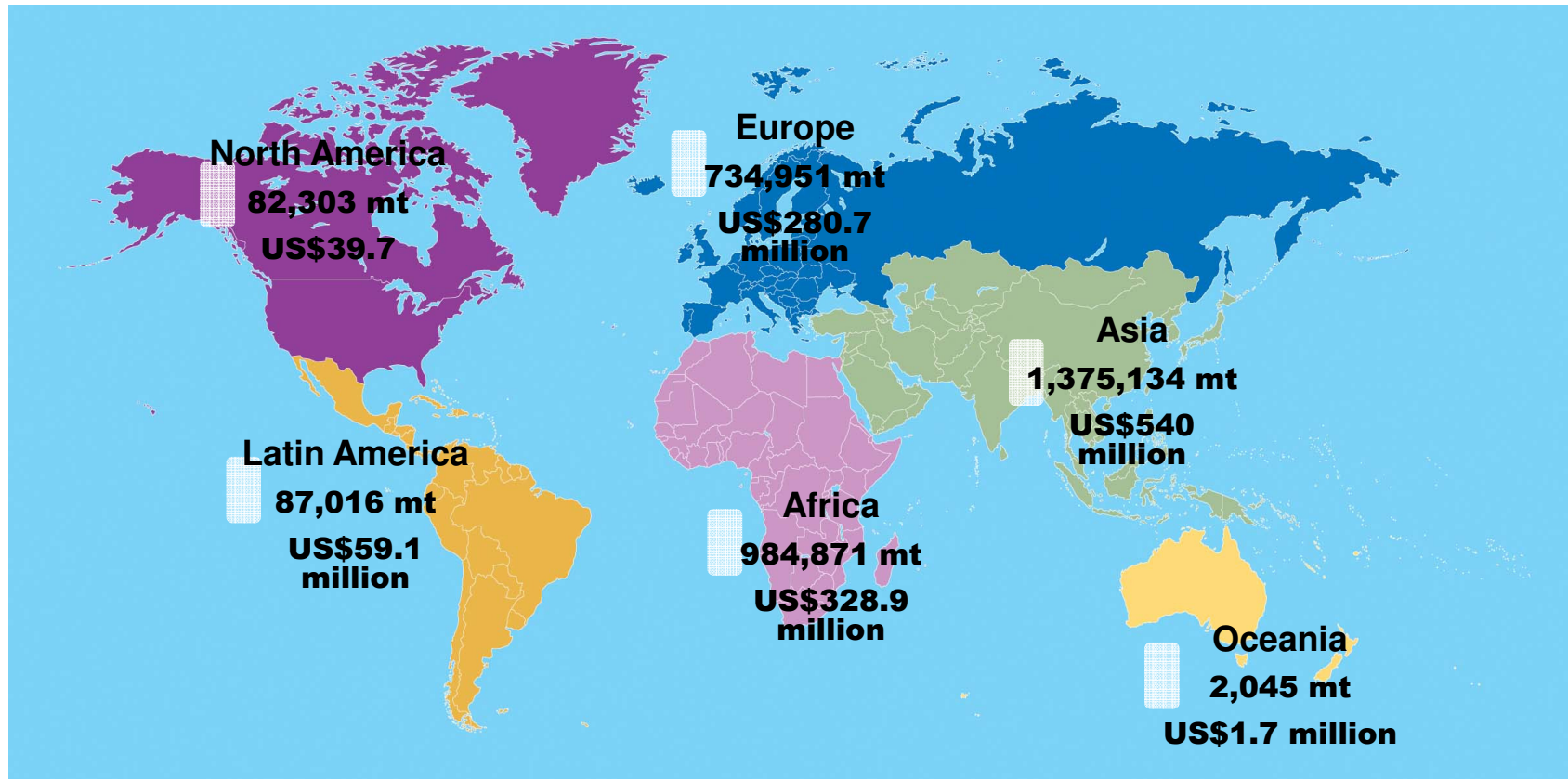


WFP Supply Chain



Food commodities by source

- Approx. 4m metric tons p.a.
- 2/3 food purchase
- 1/3 in-kind donation



Shipping

- 30 ships any day (150,000 mt)
- Over 70 ports worldwide
- Over 50% charter vessels
- Rest on liners (container)
- Over USD 200m sea freight cost p.a.



Transport (Land)

- 4,000 trucks any day
- 4m tons handled p.a.
- 90% commercial trucks
- 700 own trucks
 - 16 countries (Sudan, Afghanistan, Haiti..)
- Regional Emergency Fleets
- LTSH budget p.a. approx. USD 400m



Transport (Air)

- 60 Aircrafts any day
- 15,000 mt of humanitarian cargo p.a.
- Operating in 14 countries
 - Sudan, Afghanistan, DRC, Chad, Somalia, Ethiopia..
- UNHAS
 - 350,000 passengers p.a.
 - 870 agencies served
 - Over 240 Destinations
- Approx. USD 170m p.a.



Storage

- Over 600 storage facilities any point
- Forward Positioning (FPF)
 - Strategic Corridors, e.g. East Africa, Sahel
- Emergency Reserves
- **UNHRD**
 - 5 Humanitarian Hubs
 - Nearly 50 Users
 - USD 65m stocks (food and non-food)



Distribution

- 110 million beneficiaries
- 2,000 cooperating partners
- Commodity Tracking
 - COMPAS / LESS
 - Last Mile / Beneficiary Card



Special Operations



- 28 active projects with USD 377 million (2011)
- Supporting Emergency Operations
 - Air Operations
 - Logistics Infrastructure Rehabilitation (Ports, Roads and Airstrips)
 - Logistics Cluster Operations

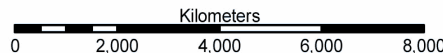
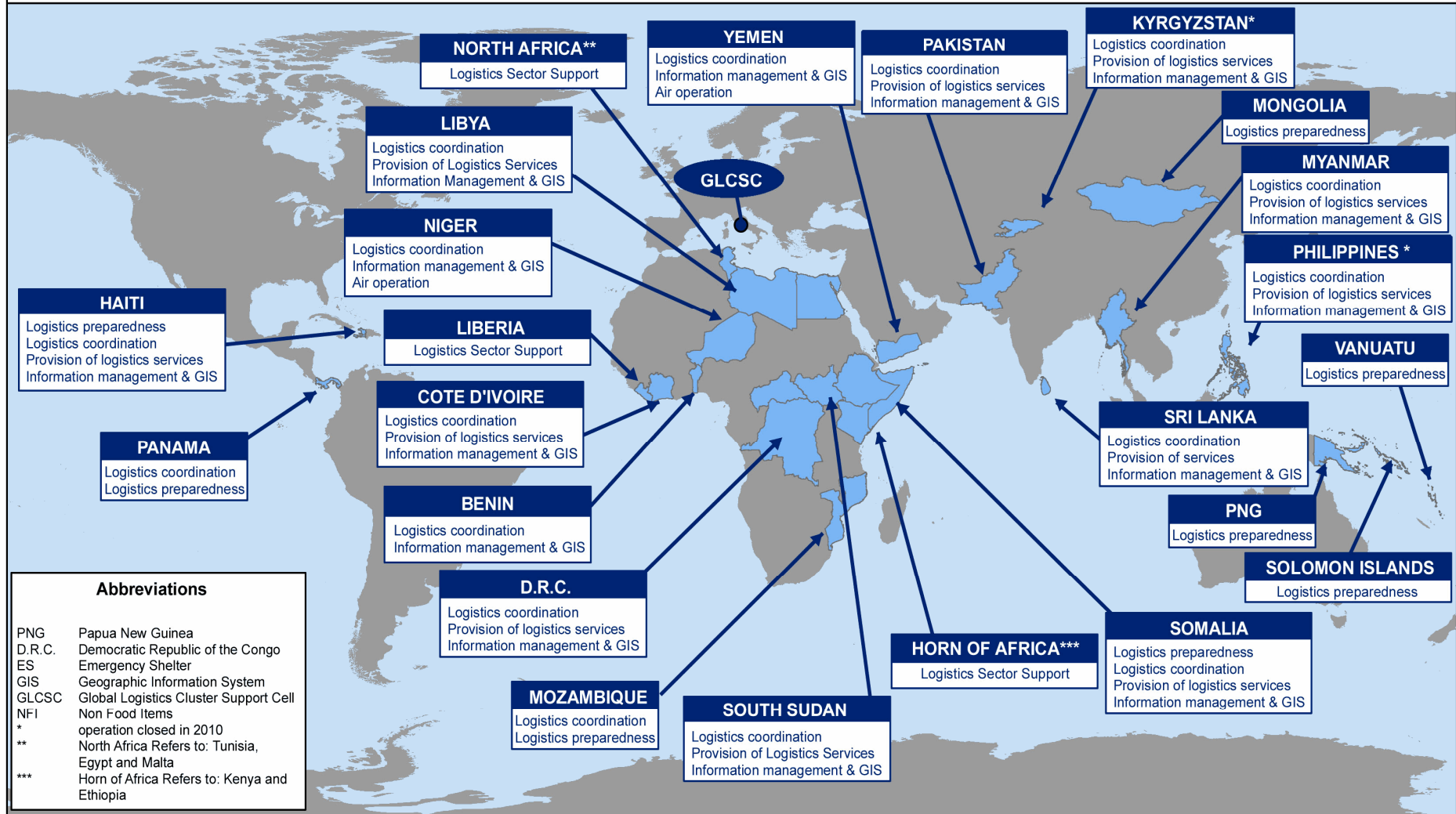
WFP, Cluster lead



- Logistics
- Emergency
Telecommunication
- Food Security (FAO)



Logistics Cluster Operations 2010 - 2011



- WFP Headquarters, Rome, Italy
- Country with Logistics Cluster Operation

Global Logistics Cluster Support Cell www.logcluster.org

Nominal Scale 1:130,000,000 at A4
Date Created: 17-JAN-2012
Map Num: LogCluster-WRL-005-A4
Coord.System/Datum: Geographic/WGS84
The boundaries and names and the designations used on this map do not imply official endorsement or acceptance by the United Nations.

Global Cluster Operations



- Goal:
 - Improve the effectiveness of humanitarian response through
 - Coordination
 - Info Management
 - Service Provider of Last Resort
- Currently active in some 10 countries
- Capacity Building
 - Logistics Response Training: Over 200 Logisticians from 32 organizations
 - Logistics Capacity Assessments (for over 70)



<http://www.wfp.org/ict-emergency>

Emergency Preparedness and Response



- **PREP**
 - Enhance WFP’s corporate emergency preparedness and response capacity
 - Guidance, Procedures, Capacities and Humanitarian Services
- **Partnerships**
 - Stand-by Partners
 - Logistics Emergency Team (LET)
 - Civil-Military coordination
- **Capacity building**
 - Humanitarian Staging Areas
 - National Disaster Management Organizations
 - Staff training

Thank you

