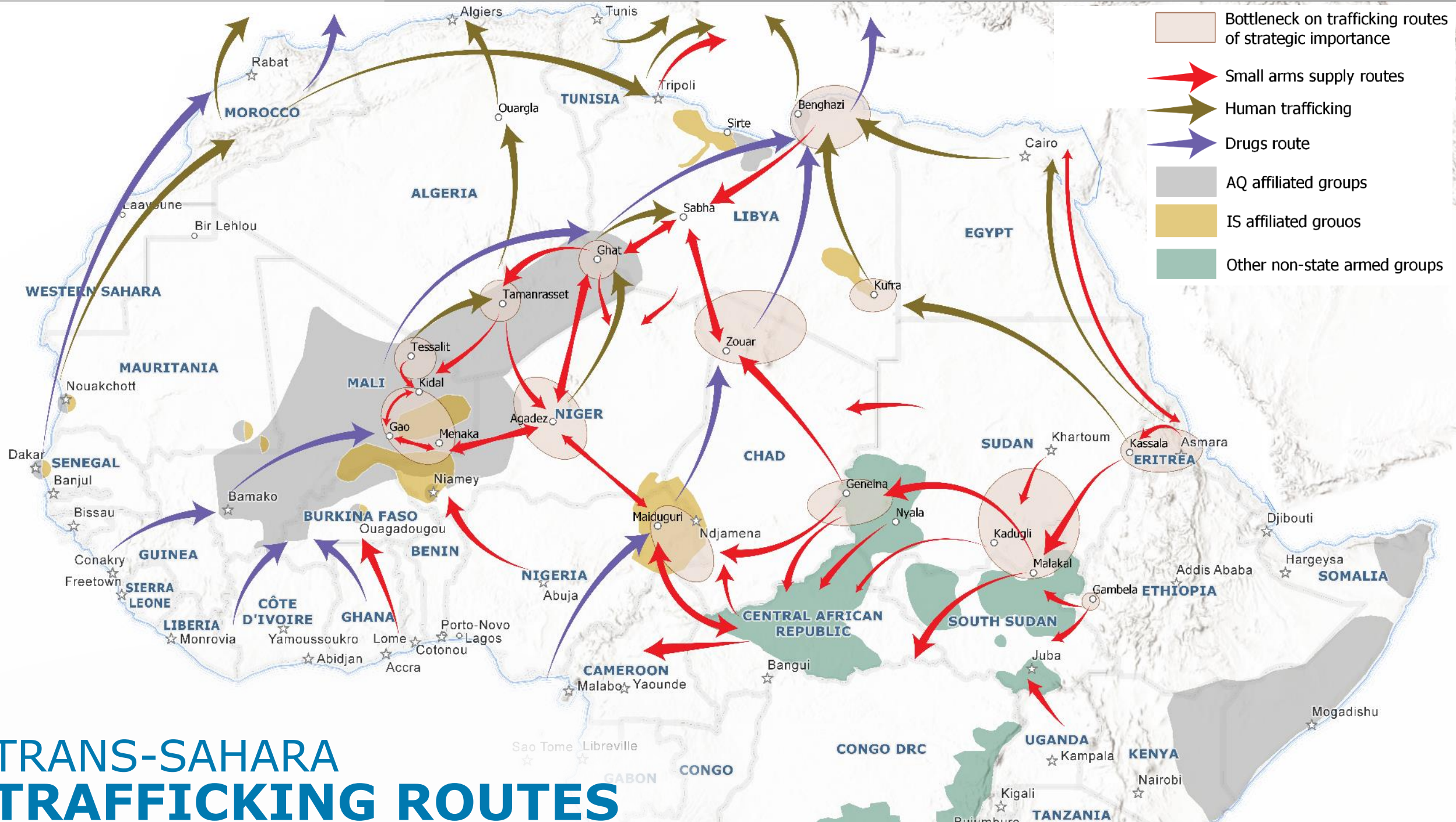


THE SAHEL

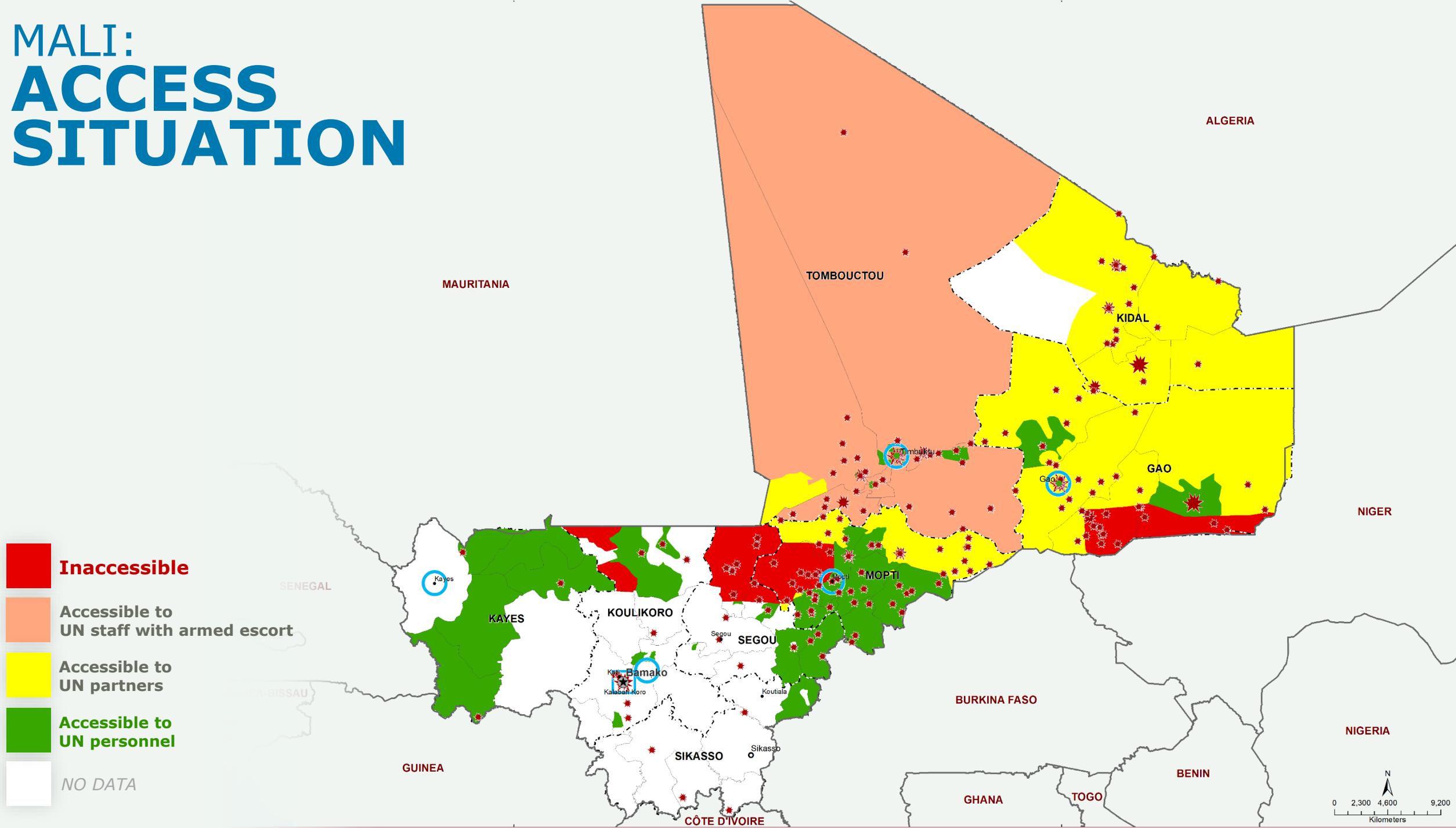


TRANS-SAHARA TRAFFICKING ROUTES

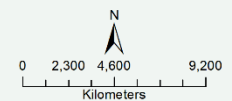


Sources: Esri, USGS, NGA, NASA, CGIAR, N Robinson, NCEAS, NLS, O, NIMA, Geodatastyrelsen, Rijkswaterstaat, GSA, Geoland, FEMA, Intermap and the GIS user community

MALI: ACCESS SITUATION






-  **Inaccessible**
-  **Accessible to UN staff with armed escort**
-  **Accessible to UN partners**
-  **Accessible to UN personnel**
-  **NO DATA**

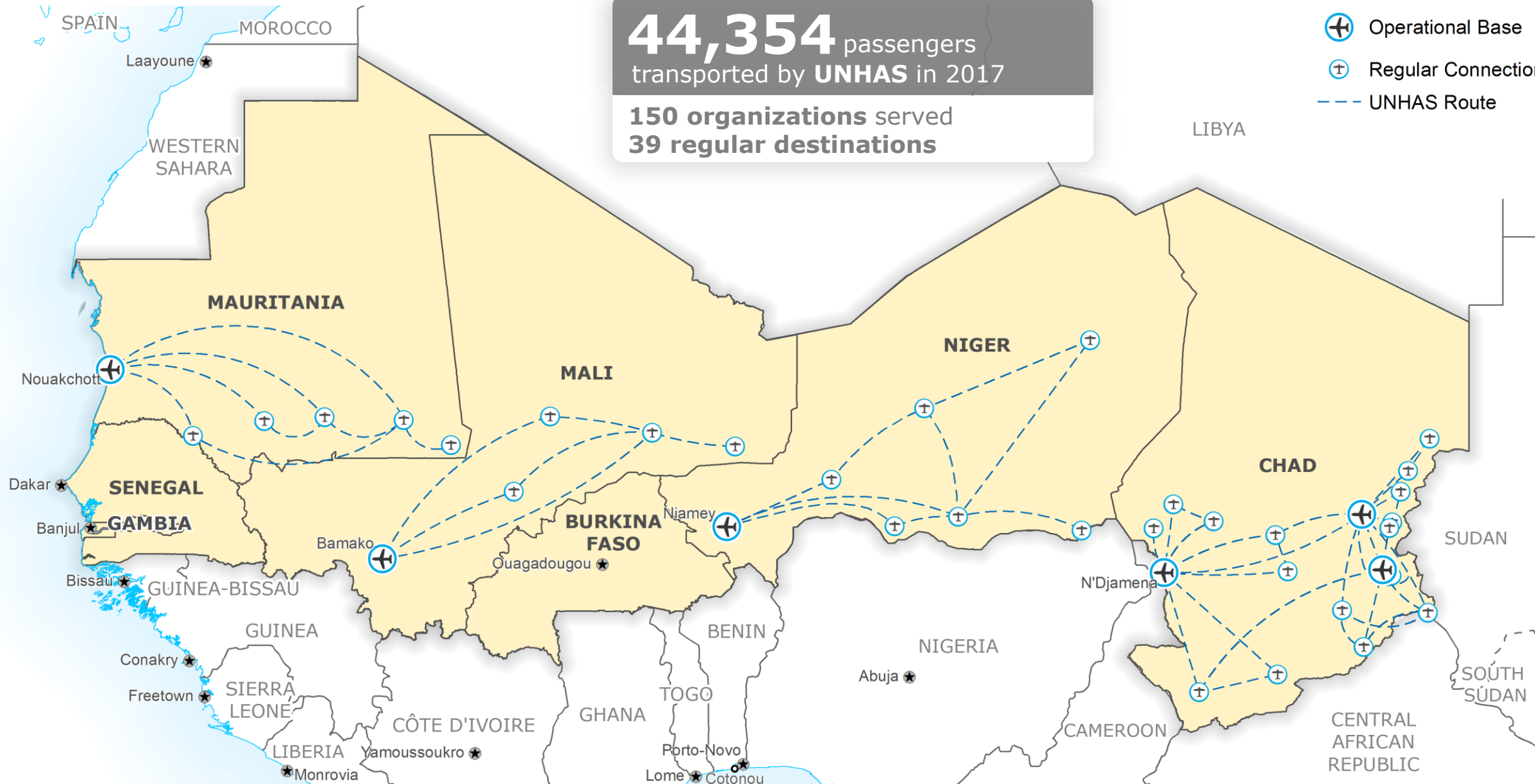


THE SAHEL UNHAS ROUTES

44,354 passengers
transported by **UNHAS** in 2017

150 organizations served
39 regular destinations

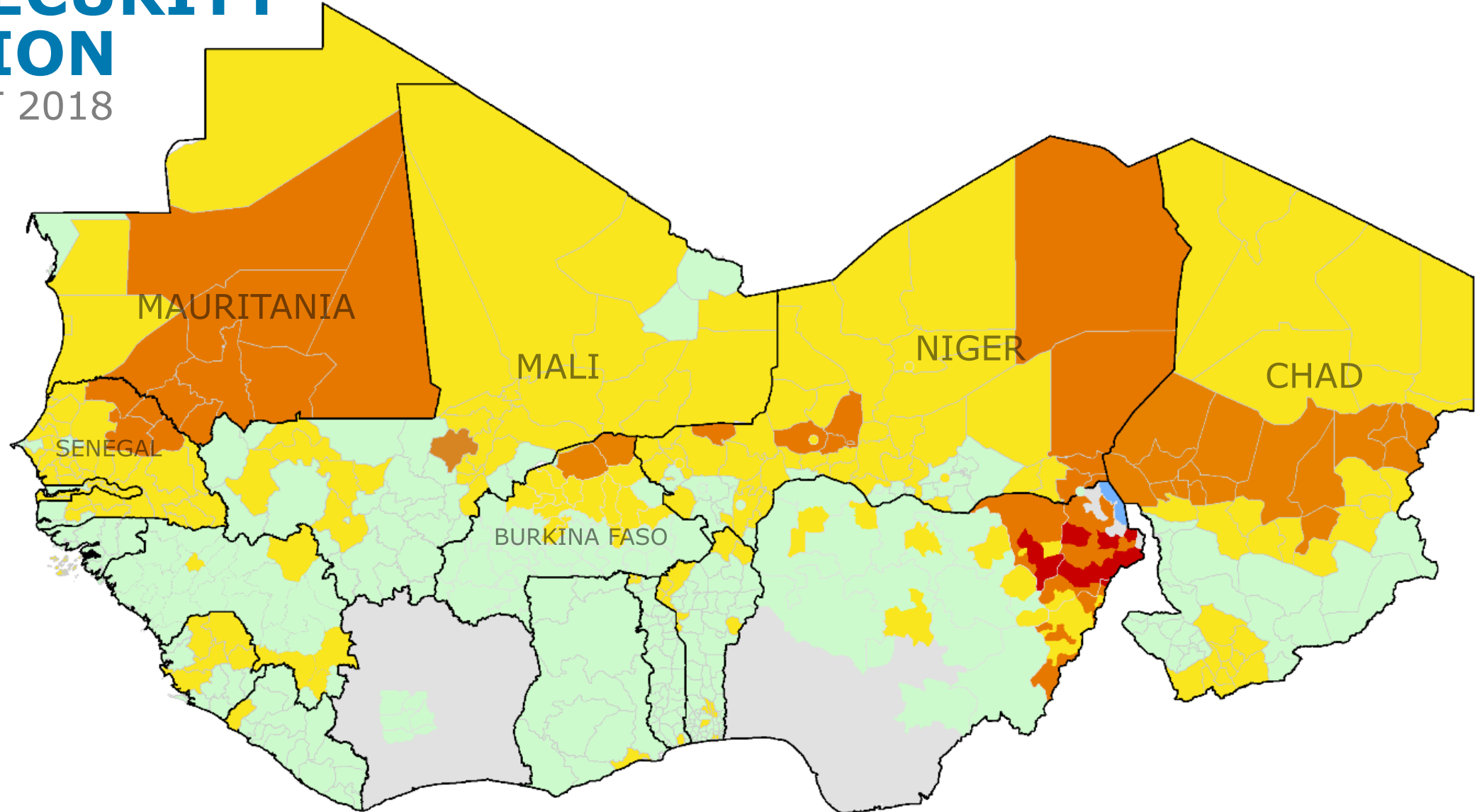
-  Operational Base
-  Regular Connection
-  UNHAS Route



THE SAHEL: PROJECTED FOOD SECURITY SITUATION

JUNE-AUGUST 2018

CH/IPC

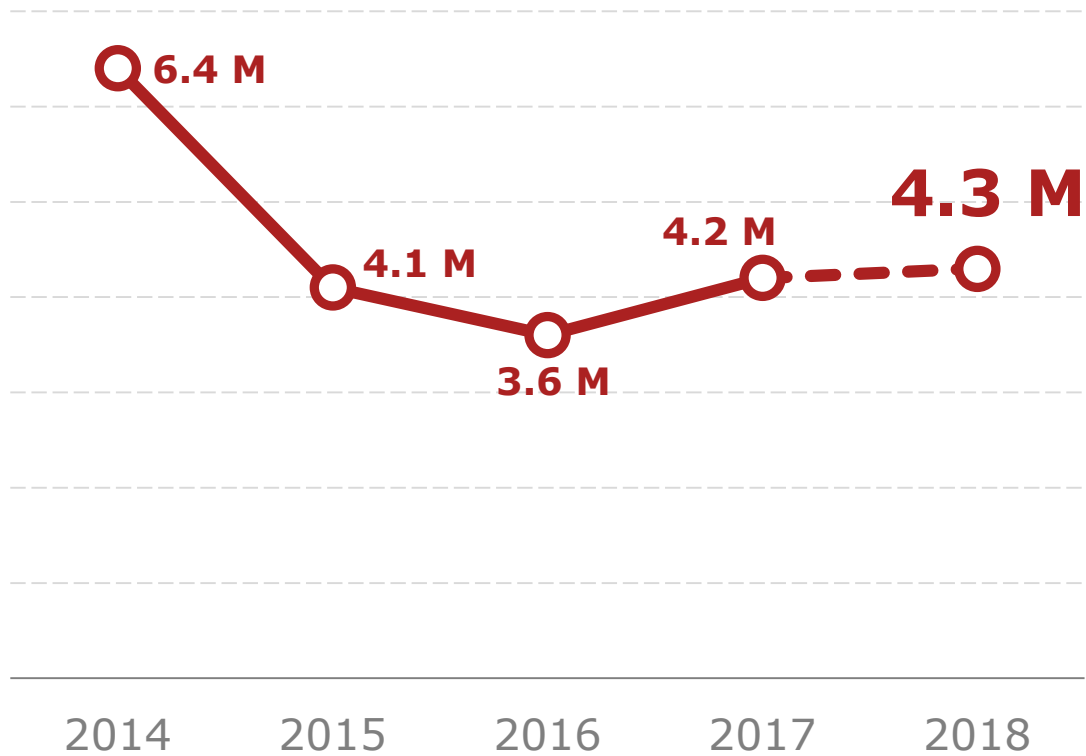


LEAN SEASON (JUNE-AUGUST): FOOD SECURITY TRENDS 2014-2018

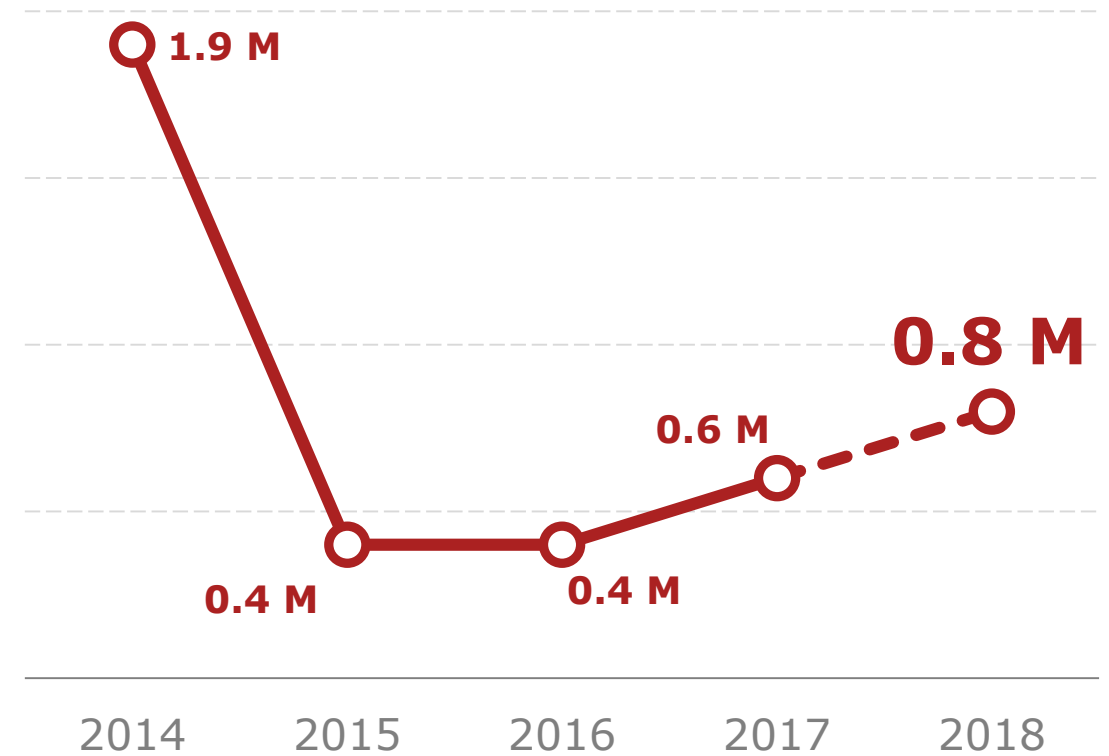


**NUMBER OF PEOPLE
FOOD INSECURE**
(CH/IPC 3-4)

THE SAHEL

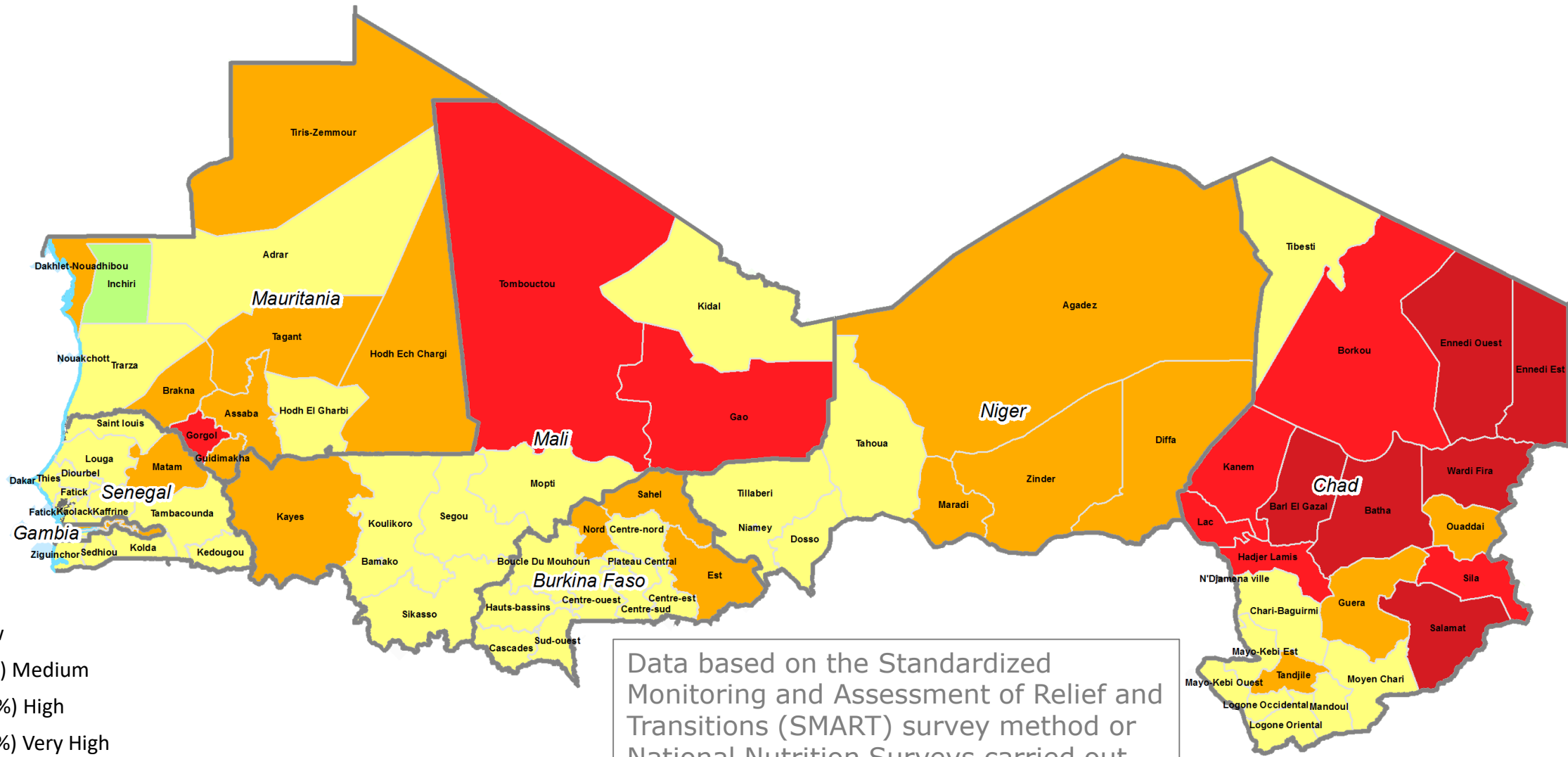


MALI



THE SAHEL: NUTRITION SITUATION

PREVALANCE OF GLOBAL ACUTE MALNUTRITION 2017



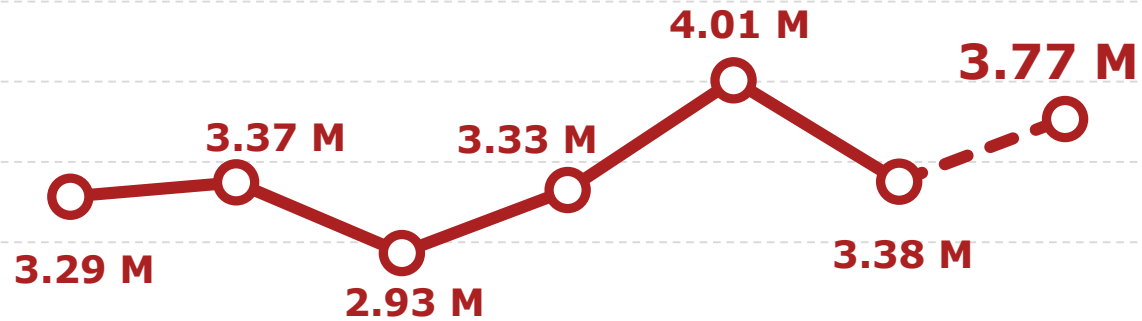
Data based on the Standardized Monitoring and Assessment of Relief and Transitions (SMART) survey method or National Nutrition Surveys carried out between 2015 and 2017.

THE SAHEL: GLOBAL ACUTE MALNUTRITION TRENDS

2012-2018

THE SAHEL

(NUMBER OF 6-59 MONTHS WITH MAG)

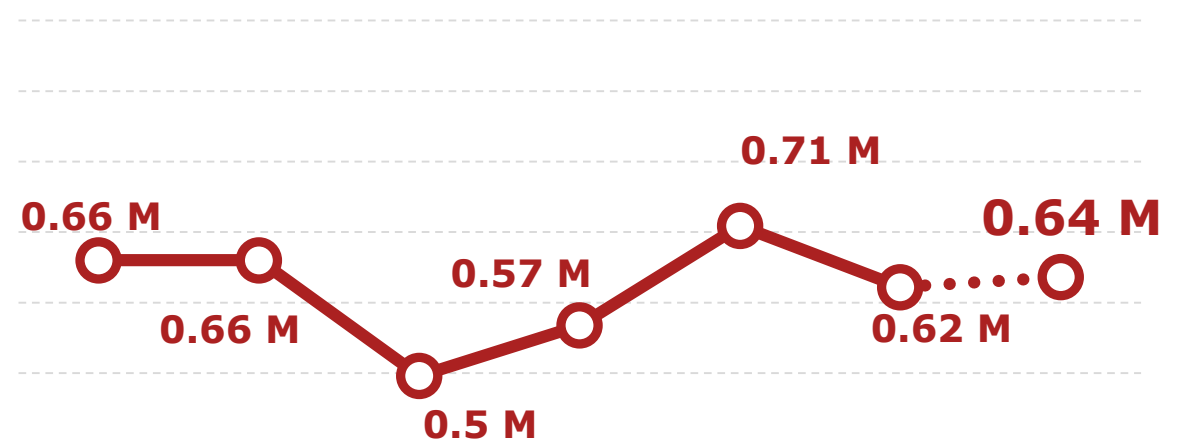


2012 2013 2014 2015 2016 2017 2018

SOURCE: NATIONAL NUTRITIONAL SURVEYS

MALI

(NUMBER OF 6-59 MONTHS WITH MAG)



2012 2013 2014 2015 2016 2017 2018

JOINT MISSION

Recommendations

- 1 ACCESS STRATEGY**
An access strategy based on humanitarian principles
- 2 NATIONAL RESPONSE PLAN**
Early warning systems – early action
- 3 SOCIAL SAFETY NET PROGRAMMES**
Ensuring people in acute need are integrated
- 4 RBA INTEGRATED PROGRAMME**
- 5 COMMON NARRATIVE AND ANALYSIS**
Strengthen advocacy

